







**位置圖 LOCATION PLAN**  
比例 SCALE 1 : 5000

- 圖例 LEGEND:**
-  施工區界限  
LIMIT OF WORKS AREA
  -  現有樓梯將永久封閉並改建為行人通道系統  
EXISTING STAIRCASE TO BE PERMANENTLY CLOSED AND CONVERTED INTO PEDESTRIAN WALKWAY SYSTEM
  -  現有樓梯將永久封閉並改建為行人路  
EXISTING STAIRCASE TO BE PERMANENTLY CLOSED AND CONVERTED INTO FOOTPATH
  -  現有斜坡將拆卸並改建為行人通道系統  
EXISTING SLOPE TO BE DEMOLISHED AND CONVERTED INTO PEDESTRIAN WALKWAY SYSTEM
  -  現有斜坡將拆卸並改建為行人路  
EXISTING SLOPE TO BE DEMOLISHED AND CONVERTED INTO FOOTPATH
  -  擬建護土牆  
PROPOSED RETAINING WALL

- 註釋 NOTES :**
- 除另有說明外，所有量度以米為單位。  
ALL DIMENSIONS ARE IN METRES UNLESS OTHERWISE STATED.
  - 所有水平均為約數，以米為單位，並基於香港主水平基準上。  
ALL LEVELS ARE APPROXIMATE VALUES AND IN METRES ABOVE HONG KONG PRINCIPAL DATUM.
  - 如有需要，施工區界限內部分現有行車道及行人路或會分階段暫時封閉。  
SECTIONS OF THE EXISTING CARRIAGEWAYS AND FOOTPATHS WITHIN THE LIMIT OF WORKS AREA MAY BE TEMPORARILY CLOSED IN PHASE(S) AS AND WHEN REQUIRED.

批註  
ENDORSED BY

**陳美寶 CHAN Mable**  
運輸及房屋局常任秘書長 (運輸)  
PERMANENT SECRETARY  
FOR TRANSPORT AND HOUSING (TRANSPORT)

日期 DATE : \_\_\_\_\_

核准  
APPROVED BY

**朱信華 CHU SHUN WAH**  
首席項目統籌 / 上坡設施  
路政署  
PRINCIPAL PROJECT COORDINATOR /  
PEDESTRIAN HILLSIDE LINKS  
HIGHWAYS DEPARTMENT

日期 DATE : \_\_\_\_\_

工程名稱  
PROJECT TITLE

工務計劃項目第6197TB號 -  
興盛路至大窩口道行人通道系統  
PWP ITEM NO. 6197TB -  
PEDESTRIAN WALKWAY SYSTEM BETWEEN  
HING SHING ROAD AND TAI WO HAU ROAD

圖則名稱  
PLAN TITLE

根據《道路(工程、使用及補償)條例》  
(第370章)而在憲報公布之圖則  
PLAN FOR GAZETTING UNDER ROADS  
(WORKS, USE AND COMPENSATION)  
ORDINANCE (CHAPTER 370)

圖則編號  
PLAN NO.

**HWD6197TB-GZ0001**

比例  
SCALE 1 : 1000

A3

版權所有不得翻印 COPYRIGHT RESERVED

辦事處  
OFFICE

**工程處  
WORKS DIVISION**

