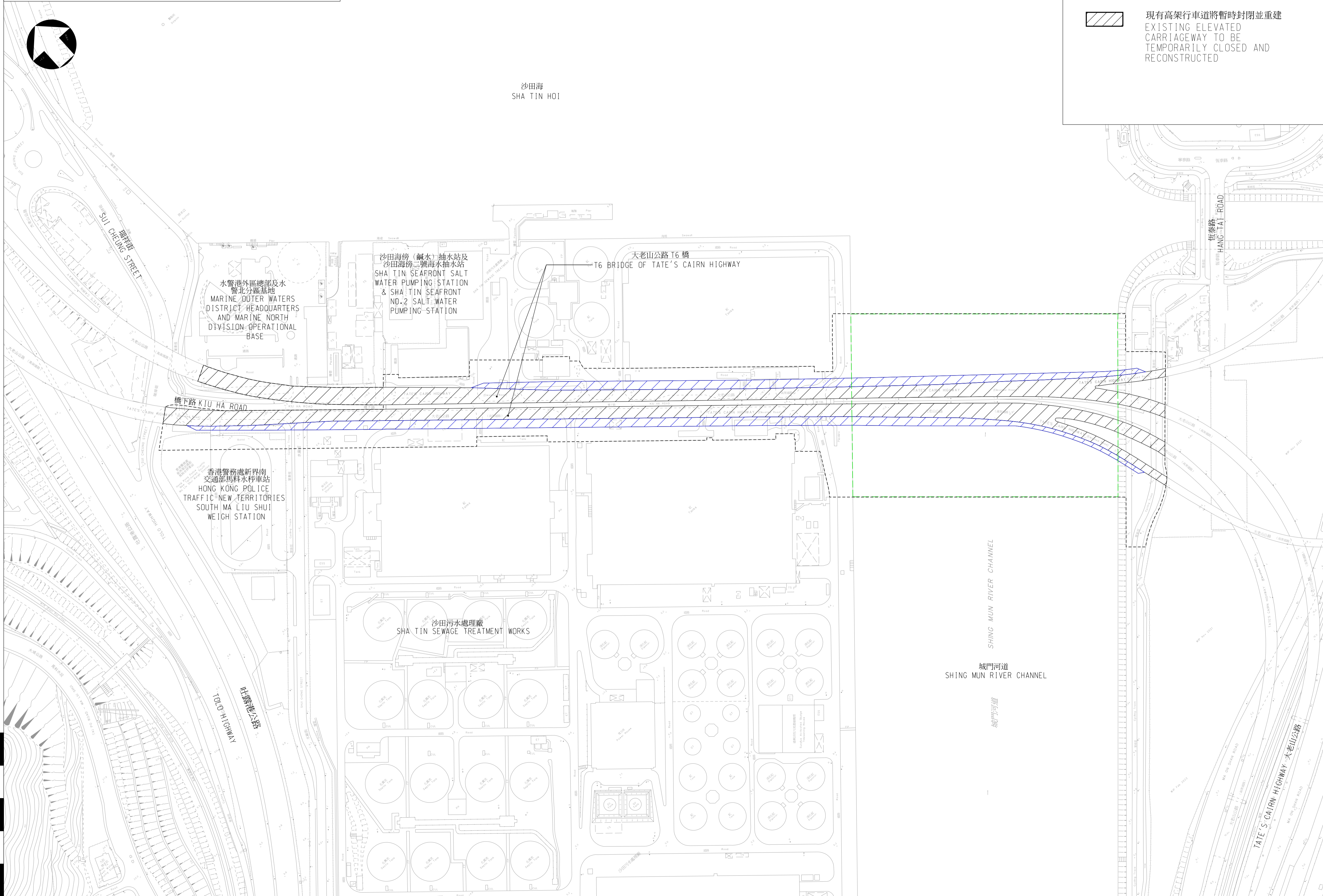






索引圖  
KEY PLAN  
比例：  
SCALE: 1:50 000



圖例 LEGEND:

-  施工區界限  
LIMIT OF WORKS AREA
-  受擬建高架行車道地基工程影響/填平之政府前濱及/或海床範圍(大約)  
EXTENT OF GOVERNMENT FORESHORE AND/OR SEA-BED TO BE AFFECTED/RECLAIMED BY THE FOUNDATION WORKS OF THE PROPOSED ELEVATED CARRIAGEWAY (APPROXIMATE)
-  擬建高架行車道  
PROPOSED ELEVATED CARRIAGEWAY
-  現有高架行車道將暫時封閉並重建  
EXISTING ELEVATED CARRIAGEWAY TO BE TEMPORARILY CLOSED AND RECONSTRUCTED

註釋 NOTES:

1. 除另有說明外，所有量度以米為單位。  
ALL DIMENSIONS ARE IN METRES UNLESS OTHERWISE SPECIFIED.
2. 所有水平均為約數，以米為單位，並在香港主水平基準以上。  
ALL LEVELS ARE APPROXIMATE VALUES AND IN METRES ABOVE HONG KONG PRINCIPAL DATUM.
3. 如有需要，施工區界限內部分現有地面行車道、高架行車道、單車徑、行人路、行人過路處和美化市容地帶或會分階段暫時封閉。  
SECTIONS OF THE EXISTING AT-GRADE CARRIAGEWAYS, ELEVATED CARRIAGEWAYS, CYCLE TRACKS, FOOTPATHS, PEDESTRIAN CROSSINGS AND AMENITY AREAS WITHIN THE LIMIT OF WORKS AREA MAY BE TEMPORARILY CLOSED IN PHASES AS AND WHEN REQUIRED.
4. 如有需要，渠務、污水收集系統、水務、公用設施和環境美化工程或會在施工區界限內進行。  
DRAINAGE, SEWERAGE, WATER, UTILITIES AND LANDSCAPING WORKS MAY BE CARRIED OUT WITHIN THE LIMIT OF WORKS AREA AS AND WHEN REQUIRED.
5. 如有需要，施工區界限內之現有海堤或會進行臨時保護及預防工程。  
TEMPORARY PROTECTIVE AND PRECAUTIONARY WORKS MAY BE CARRIED OUT ON EXISTING SEAWALL WITHIN THE LIMIT OF WORKS AREA AS AND WHEN REQUIRED.

批註  
ENDORSED BY

陳美寶 CHAN Mable  
運輸及物流局常任秘書長  
PERMANENT SECRETARY  
FOR TRANSPORT AND LOGISTICS

核准  
APPROVED BY

柯芳華 Q FONG WA, JULIE  
路政署總工程師 5 / 主要工程  
CHIEF ENGINEER 5 / MAJOR WORKS  
HIGHWAYS DEPARTMENT

工程名稱  
PROJECT TITLE

工務計劃項目第6886TH號  
橫跨沙田污水處理廠及城門河之  
大老山公路T6橋擴闊工程  
PWP ITEM NO. 6886TH  
WIDENING OF T6 BRIDGE OF  
TATE'S CAIRN HIGHWAY ACROSS  
SHA TIN SEWAGE TREATMENT WORKS  
AND SHING MUN RIVER CHANNEL

圖則名稱  
PLAN TITLE

根據《道路(工程、使用及補償)條例》  
(第370章)而在憲報公布的圖則  
PLAN FOR GAZETTING UNDER ROADS  
(WORKS, USE AND COMPENSATION)  
ORDINANCE (CHAPTER 370)

圖則編號  
PLAN NO.

427613-MMH-T6-C-DR-GZ1000

比例  
SCALE

1:1500

A1

版權所有不得翻印 COPYRIGHT RESERVED

辦事處  
OFFICE

主要工程管理處  
MAJOR WORKS PROJECT MANAGEMENT OFFICE