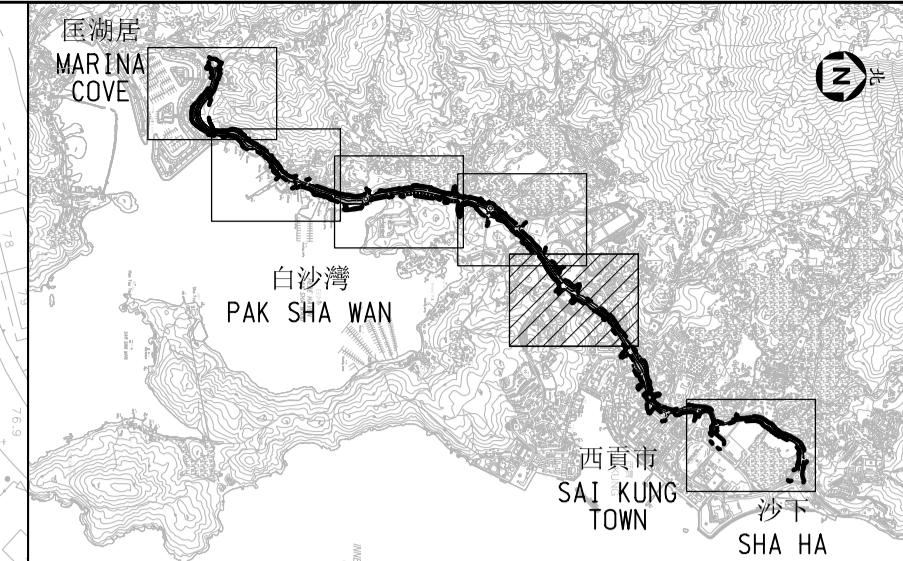


連接圖則編號 91272/GAZ/2004

CONTINUED ON PLAN NO. 91272/GAZ/2004

只作識別用
FOR IDENTIFICATION PURPOSES ONLY



索引圖 KEY PLAN 比例 - 1:40000
SCALE - 1:40000

註釋 NOTES :
1. 除在其他方面指定外，所有量度以米為單位。
ALL DIMENSIONS ARE IN METRES UNLESS OTHERWISE STATED.
2. 所有水平均為約數，以米為單位，並在香港主水平基準上。
ALL LEVELS ARE APPROXIMATE VALUES AND IN METRES ABOVE HONG KONG PRINCIPAL DATUM.

此部分載於圖則
第91272/GAZ/1005號的道路工程將修訂。
建議修訂內容載於第91272/GAZ/2105號。
THIS PART OF THE ROADWORKS SHOWN ON PLAN
NO. 91272/GAZ/1005 IS TO BE AMENDED.
THE PROPOSED AMENDMENTS ARE SHOWN ON PLAN
NO. 91272/GAZ/2105.

此部分載於圖則
第91272/GAZ/1005號的道路工程將修訂。
建議修訂內容載於第91272/GAZ/2105號。
THIS PART OF THE ROADWORKS SHOWN ON PLAN
NO. 91272/GAZ/1005 IS TO BE AMENDED.
THE PROPOSED AMENDMENTS ARE SHOWN ON PLAN
NO. 91272/GAZ/2105.

此部分載於圖則
第91272/GAZ/1005號的道路工程將修訂。
建議修訂內容載於第91272/GAZ/2105號。
THIS PART OF THE ROADWORKS SHOWN ON PLAN
NO. 91272/GAZ/1005 IS TO BE AMENDED.
THE PROPOSED AMENDMENTS ARE SHOWN ON PLAN
NO. 91272/GAZ/2105.

此部分載於圖則
第91272/GAZ/1005號的道路工程將修訂。
建議修訂內容載於第91272/GAZ/2105號。
THIS PART OF THE ROADWORKS SHOWN ON PLAN
NO. 91272/GAZ/1005 IS TO BE AMENDED.
THE PROPOSED AMENDMENTS ARE SHOWN ON PLAN
NO. 91272/GAZ/2105.

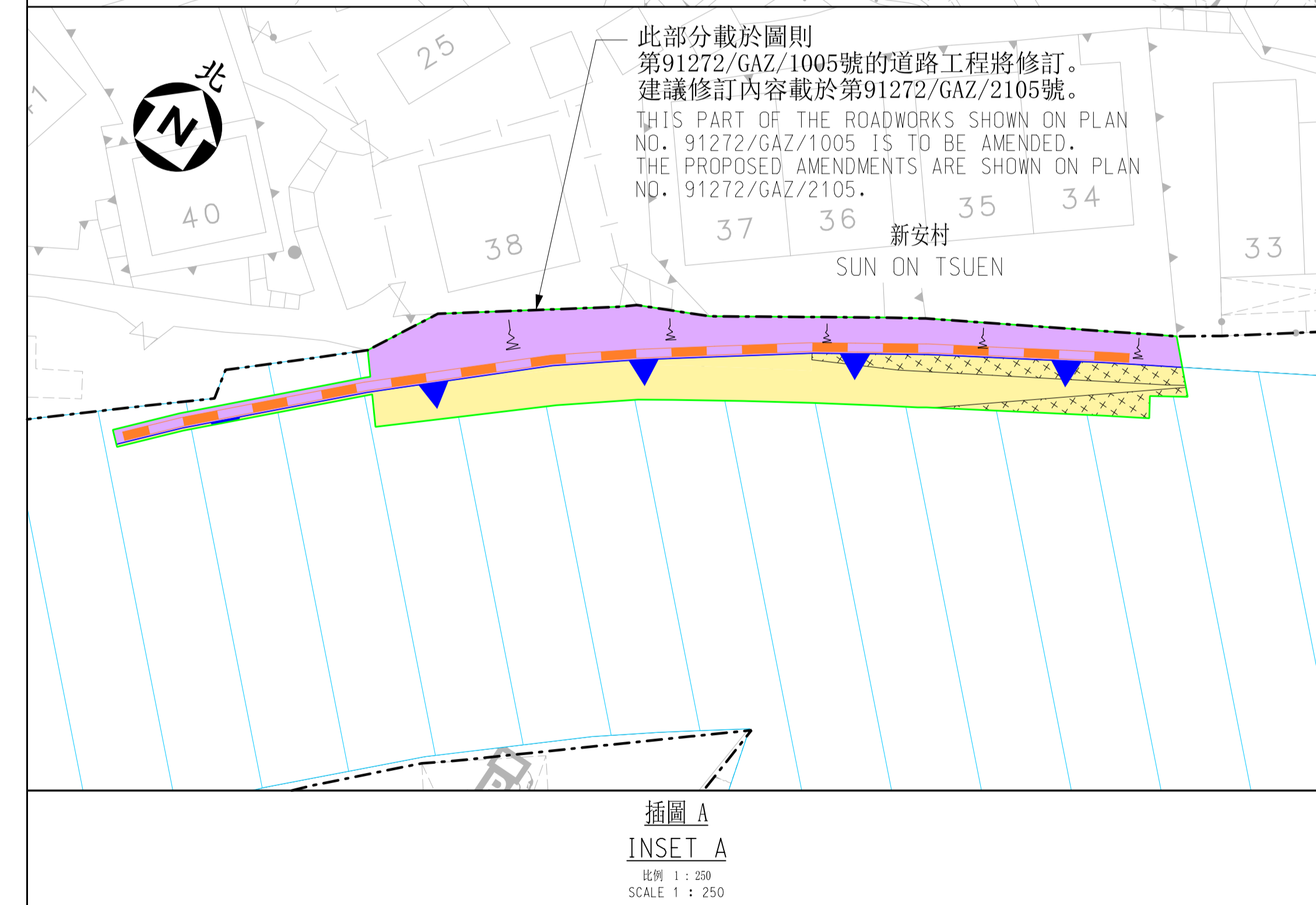



插圖 A
INSET A
比例 1 : 250
SCALE 1 : 250

連接圖則編號 91272/GAZ/1006
CONTINUED ON PLAN NO. 91272/GAZ/1006

LEGEND 圖例 :

- 原有施工區界限 ORIGINAL LIMIT OF WORKS AREA
- 擬建行人隧道 PROPOSED SUBWAY
- 擬建中央分隔帶/安全島將永久封閉及拆卸 EXISTING CENTRAL MEDIAN/REFUGE ISLAND TO BE PERMANENTLY CLOSED AND DEMOLISHED
- 現有中央分隔帶/安全島將永久封閉及拆卸 EXISTING CENTRAL MEDIAN/REFUGE ISLAND TO BE PERMANENTLY CLOSED AND DEMOLISHED
- 現有美化市容地帶將永久封閉及拆卸 EXISTING AMENITY AREA TO BE PERMANENTLY CLOSED AND DEMOLISHED
- 現有美化市容地帶將暫時封閉及重建 EXISTING AMENITY AREA TO BE TEMPORARILY CLOSED AND RECONSTRUCTED
- 擬建行人車道 PROPOSED CARRIAGEWAY
- 擬建行人路 PROPOSED FOOTPATH
- 擬建中央分隔帶/安全島 PROPOSED CENTRAL MEDIAN/REFUGE ISLAND
- 擬建美化市容地帶 PROPOSED AMENITY AREA
- 擬建升降機 PROPOSED LIFT
- 現有行人車道將永久封閉及拆卸 EXISTING CARRIAGEWAY TO BE PERMANENTLY CLOSED AND DEMOLISHED
- 現有行人車道將暫時封閉及重建 EXISTING CARRIAGEWAY TO BE TEMPORARILY CLOSED AND RECONSTRUCTED
- 現有行人路將永久封閉及拆卸 EXISTING FOOTPATH TO BE PERMANENTLY CLOSED AND DEMOLISHED
- 現有行人路將暫時封閉及重建 EXISTING FOOTPATH TO BE TEMPORARILY CLOSED AND RECONSTRUCTED
- 擬建的斜坡改善工程 PROPOSED SLOPE IMPROVEMENT WORKS
- 擬建隔音屏障 PROPOSED NOISE BARRIER
- 擬建護土牆 PROPOSED RETAINING WALL

此部分道路工程原載於圖則第91272/GAZ/1001至91272/GAZ/1005，和91272/GAZ/1007
該圖則已按《道路(工程、使用及補償)條例》(第370章)第8(2)條的規定，
在2020年1月3日和2020年1月10日刊登的第43號政府公報提及。
THIS PART OF THE ROADWORKS IS SHOWN ON PLAN NOS. 91272/GAZ/1001 TO
91272/GAZ/1005, AND 91272/GAZ/1007 REFERRED TO IN G.N.43 PUBLISHED
UNDER SECTION 8(2) OF THE ROADS (WORKS, USE AND COMPENSATION) ORDINANCE
(CHAPTER 370) ON 3 JANUARY 2020 AND 10 JANUARY 2020.

8.0 擬建水平 (約數)
PROPOSED LEVEL (APPROXIMATE)

行車方向 (每一個箭頭表示一條車線)
TRAFFIC DIRECTION (ONE ARROW REPRESENTS ONE LANE)

工程名稱 PROJECT TITLE
工務計劃項目第6806TH號
匡湖居至西貢市之間的西貢公路分隔車道工程
PWP ITEM NO. 6806TH
DUALLING OF HIRAM'S HIGHWAY
FROM MARINA COVE TO SAI KUNG TOWN

圖則名稱 PLAN TITLE
根據《道路(工程、使用及補償)條例》
(第370章)而在憲報公布之圖則
PLAN FOR GAZETTING UNDER ROADS
(WORKS, USE AND COMPENSATION)
ORDINANCE (CHAPTER 370)

圖則編號 PLAN NO.
91272/GAZ/2005
(十二張中的第五張)
(SHEET 5 OF 12)

版權所有 不得翻印
© Copyright Reserved
OR AS SHOWN

主要工程管理處
Major Works
Project Management Office

路政署
HIGHWAYS
DEPARTMENT

CAD File: \$FILES