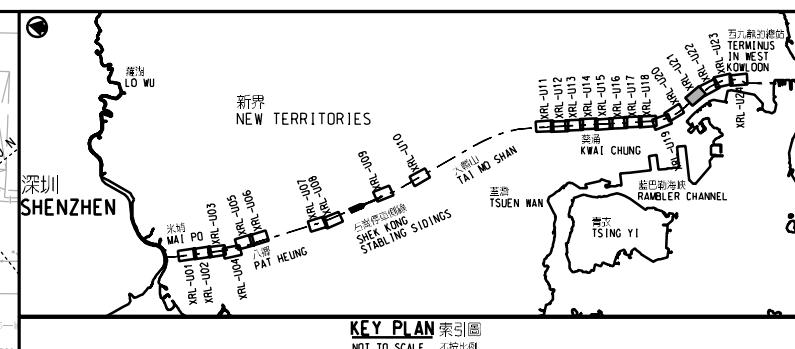
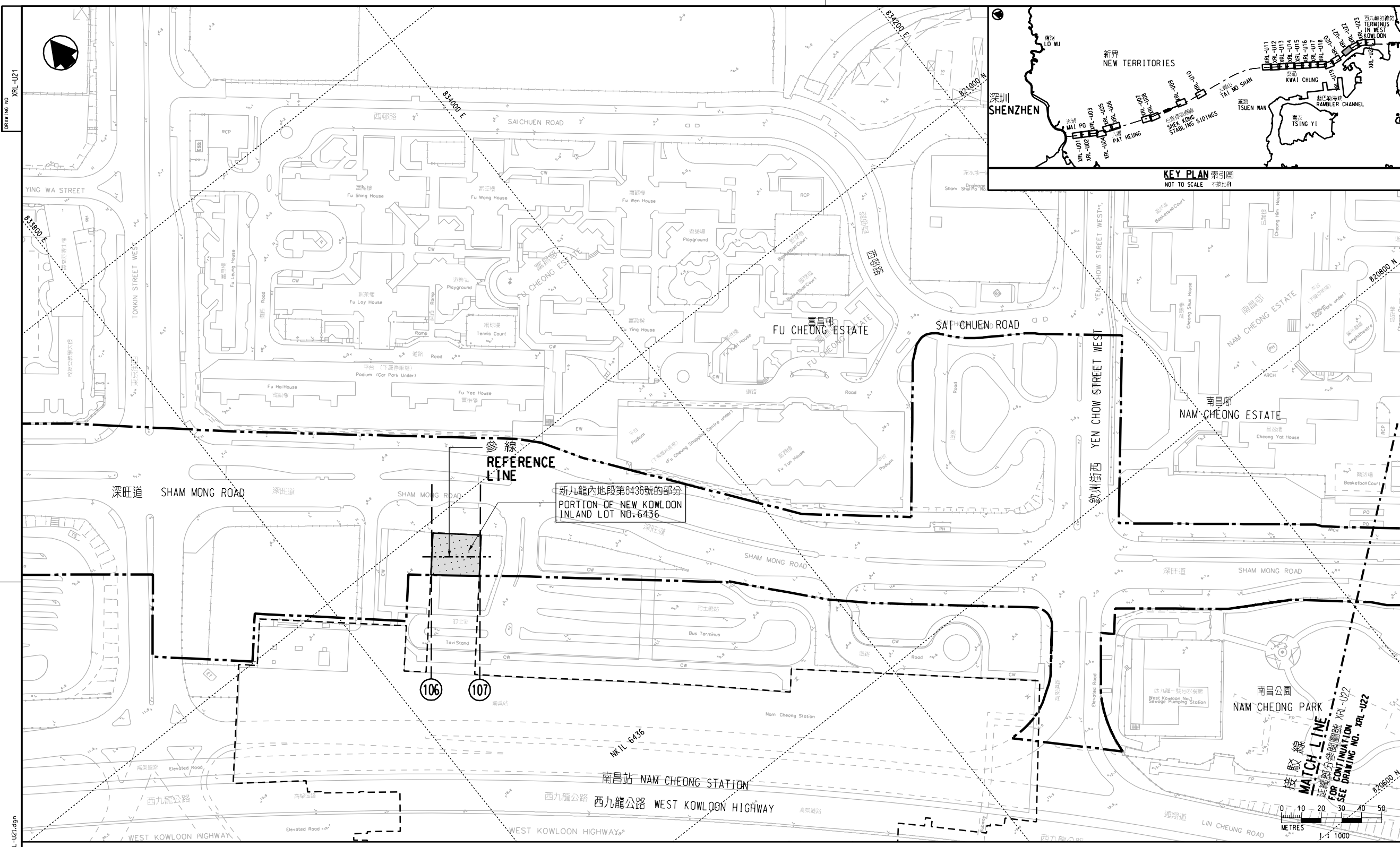


DRAWING NO. XRL-U21

active\008-0094\01issue\gazette\undground\XRL-U21.dgn



- 圖例 LEGEND**
- 建議收回的地層 UNDERGROUND STRATA PROPOSED TO BE RESUMED
 - 方案界線 BOUNDARY OF THE SCHEME
 - 參線 REFERENCE LINE
 - 參線標記 REFERENCE LINE MARK
 - 地段界線 LOT BOUNDARY
 - 丈量約份界線 DEMARCATION DISTRICT BOUNDARY
 - DD** 丈量約份 DEMARCATION DISTRICT
 - GL** 政府土地 GOVERNMENT LAND
 - RP** 餘段 REMAINING PORTION
 - S.** 分段 SECTION
 - SS.** 小分段 SUB-SECTION
 - NKIL** 新九龍內地段 NEW KOWLOON INLAND LOT
 - KIL** 九龍內地段 KOWLOON INLAND LOT
 - CUL** 竹園地段 CHUK UN LOT
 - STL** 上村地段 SHEUNG TSUN LOT
 - TWTL** 荃灣市地段 TSUEN WAN TOWN LOT
 - KCTL** 葵涌市地段 KWAI CHUNG TOWN LOT
 - SD** 測量約份地段 SURVEY DISTRICT
 - MTRL** 地下鐵路地段 MASS TRANSIT RAILWAY LOT
 - KML** 九龍海旁地段 KOWLOON MARINE LOT
 - (P)** 部分 PORTION
 - *** 混合用地 (農地及屋地) MIXED LAND (AGRICULTURAL LAND AND BUILDING LAND)

- 一般說明 GENERAL NOTES**
- 有關一般說明參閱圖號 XRL - G01. FOR GENERAL NOTES, REFER TO DRAWING NO. XRL - G01.
 - 有關收回地層參閱圖號 XRL - U25 及圖號 XRL - U26. FOR UNDERGROUND STRATA RESUMPTION SCHEDULE, REFER TO DRAWING NOS. XRL - U25 AND XRL - U26.
 - 沿參線的切面立視圖顯示的正/負水平基準均為約數。THE +/- MPDS SHOWN IN THE SECTIONAL ELEVATION ALONG REFERENCE LINE ARE APPROXIMATE.

修改表 TABLE OF AMENDMENTS

修改日期 REV DATE	由 BY	子圖 SUB	圖號 APP	說明 DESCRIPTION

核准發出 APPROVED FOR ISSUE


--	--	--	--	--	--

發出日期 DATE OF ISSUE

圖則名稱 DRAWING TITLE
廣深港高速鐵路香港段
鐵路條例(第519章)
收回地層圖則 26頁的第21頁
 HONG KONG SECTION OF
 GUANGZHOU - SHENZHEN - HONG KONG
 EXPRESS RAIL LINK
 RAILWAYS ORDINANCE (CHAPTER 519)
 UNDERGROUND STRATA RESUMPTION PLAN
 SHEET 21 OF 26

圖號 DRAWING NO. **XRL - U21** 比例 SCALE **1:1000 (A1)**
 或如顯示 AS SHOWN

香港特別行政區政府
 THE GOVERNMENT OF THE HONG KONG
 SPECIAL ADMINISTRATIVE REGION
路政署
 HIGHWAYS DEPARTMENT
鐵路拓展處
 RAILWAY DEVELOPMENT OFFICE



沿參線的切面立視圖 SECTIONAL ELEVATION ALONG REFERENCE LINE