



- 圖例 LEGEND**
-  方案界線
BOUNDARY OF THE SCHEME
 -  擬建的路軌中線
PROPOSED RAILWAY TRACK CENTRE LINE
 -  擬建的鐵路車站
PROPOSED RAILWAY STATION
 -  就建築工程（包括在方案界線以外進行的建築工程）與方案或鐵路的管理或維修不相容，可行使建築圖則或建築工程展開的控制的土地範圍
AREA OF LAND ON WHICH CONTROL OF BUILDING PLANS OR COMMENCEMENT OF BUILDING WORKS (INCLUDING BUILDING WORKS OUTSIDE THE BOUNDARIES OF THE SCHEME) WHICH ARE INCOMPATIBLE WITH THE SCHEME OR THE OPERATION OR MAINTENANCE OF THE RAILWAY MAY BE REQUIRED

修改表
TABLE OF AMENDMENTS

修改日期	修改人	修改原因	說明
REV	DATE	BY	DESCRIPTION

獲准發出
APPROVED FOR ISSUE

路政署
鐵路拓展處處長(2)
GOVERNMENT ENGINEER/
RAILWAY DEVELOPMENT (2)
HIGHWAYS DEPARTMENT

圖則名稱 DRAWING TITLE
廣深港高速鐵路香港段
鐵路條例(第519章)
控制建築圖則及工程展開圖則
44頁的第32頁
HONG KONG SECTION OF
GUANGZHOU - SHENZHEN - HONG KONG
EXPRESS RAIL LINK
RAILWAYS ORDINANCE (CHAPTER 519)
CONTROL OF BUILDING PLANS AND
COMMENCEMENT OF WORK PLAN SHEET 32 OF 44

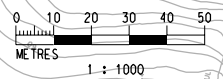
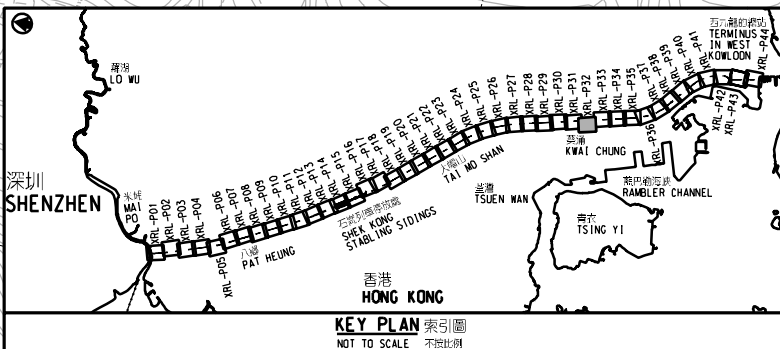
圖號 DRAWING NO. XRL - P32

比例 SCALE 1:1000 (A1) 或如顯示 OR AS SHOWN

香港特別行政區政府
THE GOVERNMENT OF THE HONG KONG
SPECIAL ADMINISTRATIVE REGION

路政署
HIGHWAYS DEPARTMENT

鐵路拓展處
RAILWAY DEVELOPMENT OFFICE



DRAWING NO. XRL - P32

接駁線
MATCH LINE
FOR CONTINUATION
SEE DRAWING NO. XRL-P31

接駁線
MATCH LINE
FOR CONTINUATION
SEE DRAWING NO. XRL-P33

KEY PLAN 索引圖
NOT TO SCALE 不按比例