

- 一般說明 GENERAL NOTES**
1. 切面圖所示鐵路設施的形狀和輪廓均屬示意性質。GEOMETRY AND CONFIGURATION OF RAILWAY FACILITIES SHOWN IN SECTIONS ARE SCHEMATIC.
 2. 所有在劃定方案界線內的道路(包括行車道、行人徑及露天地方)，無論有否在圖則中顯示，都有可能永久或暫時封閉或大幅改動。ALL ROADS INCLUDING CARRIAGEWAYS, FOOTPATHS AND OPEN PLACES WITHIN THE BOUNDARY OF THE SCHEME, WHETHER OR NOT SHOWN ON THE DRAWINGS MAY BE CLOSED OR ALTERED SUBSTANTIALLY ON A PERMANENT OR TEMPORARY BASIS.
 3. 除非圖則中特別註明，否則在方案界線內，或與方案界線鄰近的所有建築物的汽車進出及行人通道，包括逃生路徑，將會保留。UNLESS NOTED OTHERWISE ON THE DRAWINGS, VEHICULAR AND PEDESTRIAN ACCESSES INCLUDING MEANS OF ESCAPE TO AND FROM ALL BUILDINGS WITHIN OR ADJACENT TO THE BOUNDARY OF THE SCHEME ARE TO BE MAINTAINED.
 4. 所有水平均為約數，以米為單位，並為香港的主水平基準。ALL LEVELS ARE APPROXIMATE AND IN METRES ABOVE HONG KONG PRINCIPAL DATUM (mPD).
 5. 圖則顯示的建造方法只為參考，有關界線可能因實際的地地情況而作出改動。BOUNDARIES SHOWN ON DRAWINGS FOR THE CONSTRUCTION METHODS TO BE CARRIED OUT ARE APPROXIMATE ONLY. THESE BOUNDARIES MAY BE ALTERED ON SITE TO SUIT PREVAILING SITE CONDITIONS.

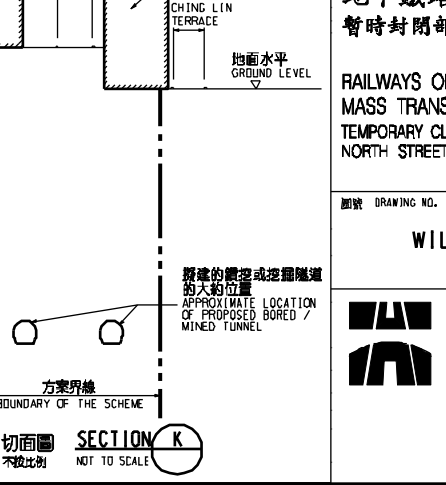
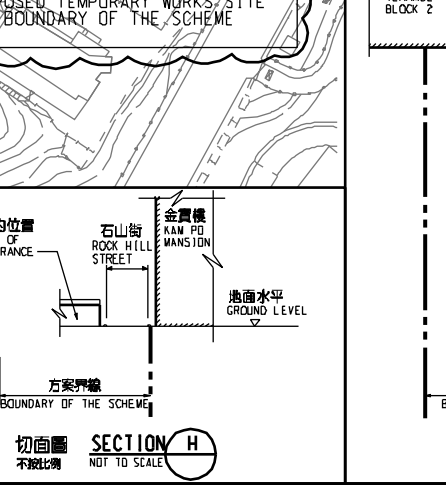
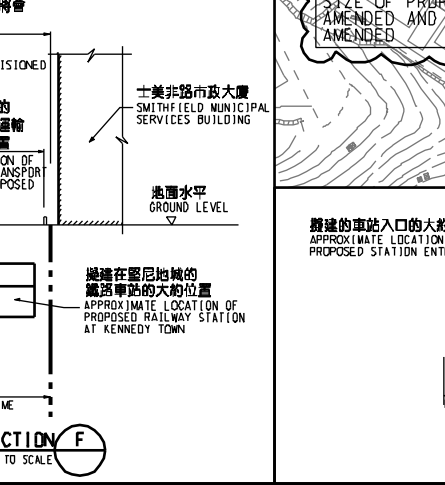
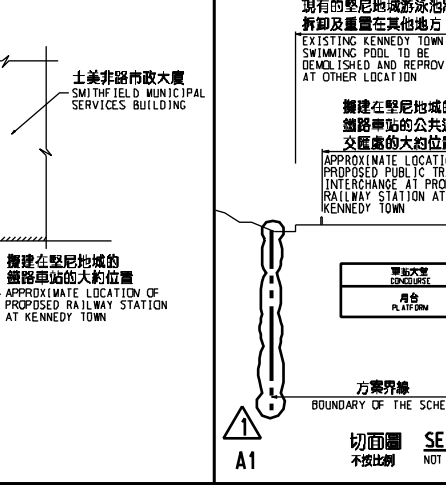
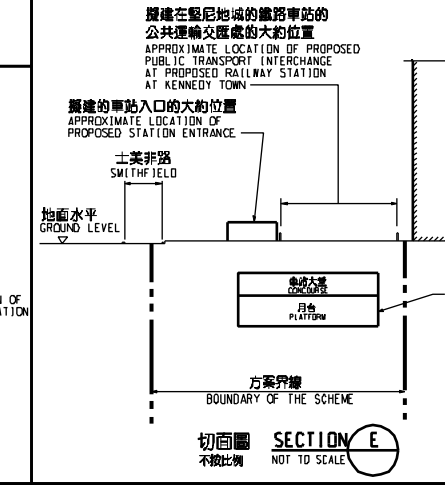
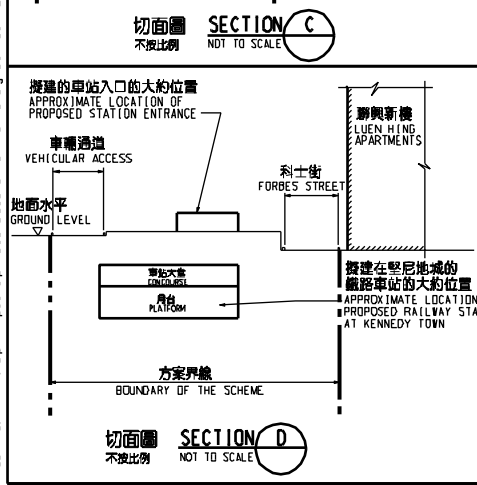
修訂表
TABLE OF AMENDMENTS

修訂 REV	日期 DATE	由 BY	核對 SUB	批准 APP	說明 DESCRIPTION

SIGNED

李太鈞 TAE TAI KWAN
高級工程師
CHIEF ENGINEER
鐵路發展處(2-11)
RAILWAY DEVELOPMENT (2-11)
HIGHWAYS DEPARTMENT

發出日期 DATE OF ISSUE
6/2/2013



鐵路條例(第519章)
地下鐵路(「地鐵」) - 西港島線
暫時封閉部分石山街、北街和山市街

RAILWAYS ORDINANCE (CHAPTER 519)
MASS TRANSIT RAILWAY (MTR) - WEST ISLAND LINE
TEMPORARY CLOSURE OF SECTIONS OF ROCK HILL STREET,
NORTH STREET AND SANDS STREET

圖號 DRAWING NO.
WIL/G02/0005/2

此則圖號
OR
AS SHOWN

香港特別行政區政府
THE GOVERNMENT OF THE HONG KONG
SPECIAL ADMINISTRATIVE REGION

路政署
HIGHWAYS DEPARTMENT

鐵路發展處
RAILWAY DEVELOPMENT OFFICE