

說明 NOTES

此圖根據第 SCL-G27 號修改圖則制訂，分別以紅色、藍色和綠色標明將暫時封閉的溫思勞街遊樂場的露天地方、毗鄰漆咸道北及其連接路的露天地方和毗鄰愛景徑及漆咸道北的露天地方。

THIS DRAWING IS PREPARED BASED ON DRAWING NO. SCL-G27 (REVISION 1) AND IS INTENDED TO SHOW THE TEMPORARY CLOSURE OF THE OPEN PLACE IN WINSLOW STREET PLAYGROUND, THE OPEN PLACE NEAR CHATHAM ROAD NORTH AND ITS LINK ROAD, AND THE OPEN PLACE NEAR OI SEN PATH AND CHATHAM ROAD NORTH (HIGHLIGHTED IN RED, BLUE AND GREEN RESPECTIVELY).

圖例 LEGEND
方格標識 方案界線
擬建的鐵路車站及其他鐵路設施(地下)
擬建的車站/車站入口/過風大樓/通風井/其他鐵路設施或永久建築物
擬建的車站及其他鐵路設施
擬建的行人天橋/扶手电梯/升降機/樓梯
擬建的有蓋行人通道
擬建的政府前濱或海濱(非形成土地)或其他工程
擬建的政府前濱或海濱(非形成土地)或其他工程
擬建的政府前濱或海濱(非形成土地)或其他工程

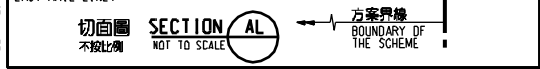
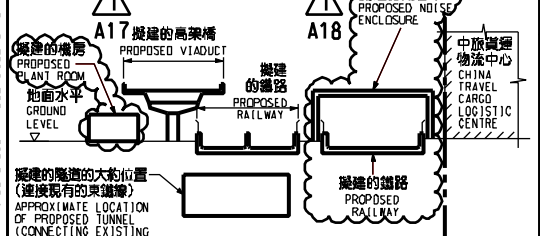
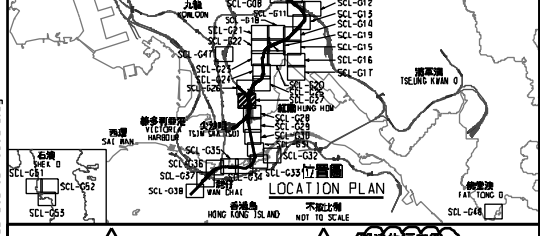
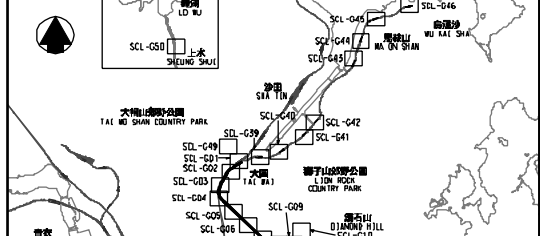
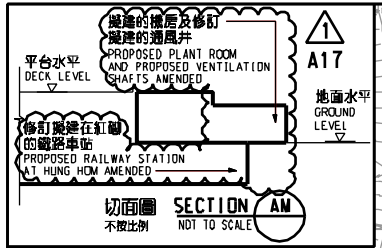
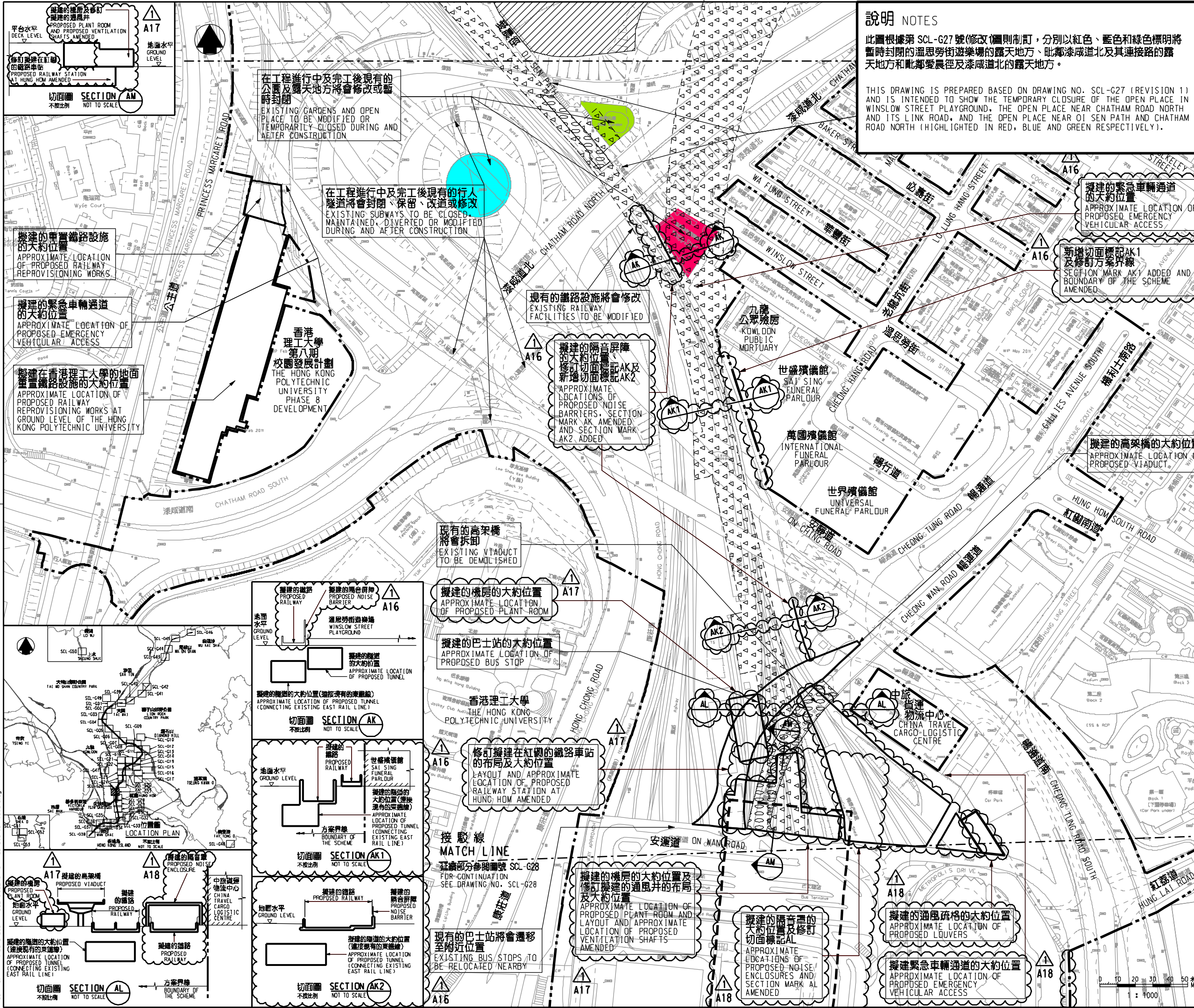
一般說明 GENERAL NOTES
1. 有關一般說明參閱圖號 SCL-G01.
FOR GENERAL NOTES, REFER TO DRAWING NO. SCL-G01.

Table with 5 columns: REV, DATE, BY, SUB, APP, DESCRIPTION. Includes a 'SIGNED' section with name and date.

SIGNED
香港發出 APPROVED FOR ISSUE
21/11/2017
發出日期 DATE OF ISSUE

圖則名稱 DRAWING TITLE
鐵路條例(第519章)
沙田至中環線
暫時封閉溫思勞街遊樂場的露天地方、毗鄰漆咸道北及其連接路的露天地方和毗鄰愛景徑及漆咸道北的露天地方
RAILWAYS ORDINANCE (CHAPTER 519)
SHATIN TO CENTRAL LINK
TEMPORARY CLOSURE OF AN OPEN PLACE IN WINSLOW STREET PLAYGROUND, AN OPEN PLACE NEAR CHATHAM ROAD NORTH AND ITS LINK ROAD, AND AN OPEN PLACE NEAR OI SEN PATH AND CHATHAM ROAD NORTH

圖號 DRAWING NO. SCL/G27/006/5
比例 SCALE 1:1000 (A1)
香港特別行政區政府 THE GOVERNMENT OF THE HONG KONG
路政署 HIGHWAYS DEPARTMENT
鐵路拓展處 RAILWAY DEVELOPMENT OFFICE



Plot, print, and file names: EX:lib\Plot\1818\br\inter\p11, PRINTED BY: ftkko, FILENAME: XS:\land\SCL\PL\Road_Cosura\Rev\Wdb\SCL-G27-006-5.dgn