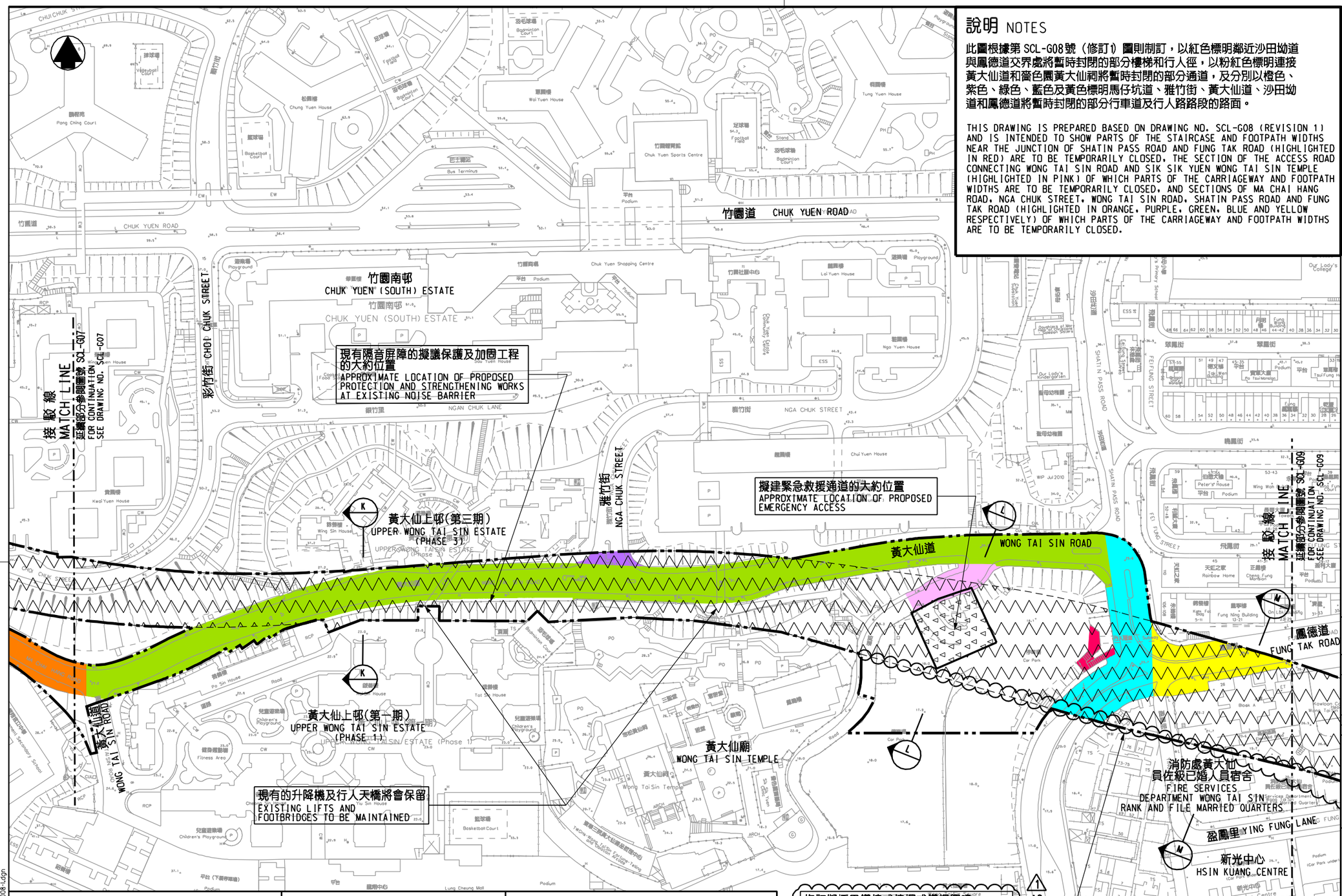

說明 NOTES

此圖根據第 SCL-G08 號（修訂1）圖則制訂，以紅色標明鄰近沙田坳道與鳳德道交界處將暫時封閉的部分樓梯和行人徑，以粉紅色標明連接黃大仙道和嶺色圍黃大仙祠將暫時封閉的部分通道，及分別以橙色、紫色、綠色、藍色及黃色標明馬仔坑道、雅竹街、黃大仙道、沙田坳道和鳳德道將暫時封閉的部分行車道及行人路路段的路面。

THIS DRAWING IS PREPARED BASED ON DRAWING NO. SCL-G08 (REVISION 1) AND IS INTENDED TO SHOW PARTS OF THE STAIRCASE AND FOOTPATH WIDTHS NEAR THE JUNCTION OF SHATIN PASS ROAD AND FUNG TAK ROAD (HIGHLIGHTED IN RED) ARE TO BE TEMPORARILY CLOSED, THE SECTION OF THE ACCESS ROAD CONNECTING WONG TAI SIN ROAD AND SIK SIK YUEN WONG TAI SIN TEMPLE (HIGHLIGHTED IN PINK) OF WHICH PARTS OF THE CARRIAGEWAY AND FOOTPATH WIDTHS ARE TO BE TEMPORARILY CLOSED, AND SECTIONS OF MA CHAI HANG ROAD, NGA CHUK STREET, WONG TAI SIN ROAD, SHATIN PASS ROAD AND FUNG TAK ROAD (HIGHLIGHTED IN ORANGE, PURPLE, GREEN, BLUE AND YELLOW RESPECTIVELY) OF WHICH PARTS OF THE CARRIAGEWAY AND FOOTPATH WIDTHS ARE TO BE TEMPORARILY CLOSED.

圖例 LEGEND

- 方案界線 BOUNDARY OF THE SCHEME
- 擬建的鐵路車站及其他鐵路設施(地下) PROPOSED RAILWAY STATION AND OTHER RAILWAY FACILITIES (UNDERGROUND)
- 擬建的車站 / 車站入口 / 通風大樓 / 通風井 / 其他鐵路設施或永久建築物 PROPOSED RAILWAY STATION/STATION ENTRANCES/VENTILATION BUILDINGS/VENTILATION SHAFTS/OTHER RAILWAY FACILITIES OR PERMANENT STRUCTURES
- 現有的車站及其他鐵路設施 EXISTING STATION AND OTHER RAILWAY FACILITIES
- 擬採用鑽挖或挖掘或鑽爆的鐵路設施或隧道(地下) PROPOSED RAILWAY FACILITIES/TUNNEL BY BORED/MINED/DRILL AND BLAST METHOD (UNDERGROUND)
- 擬採用明挖回填法興建的鐵路設施或隧道(地下) PROPOSED RAILWAY FACILITIES/TUNNEL BY CUT-AND-COVER METHOD (UNDERGROUND)
- 可能永久封閉的道路（包括行車道、行人徑及露天地方） ROADS (INCLUDING CARRIAGEWAYS, FOOTPATHS AND OPEN PLACE) WHICH MAY BE CLOSED PERMANENTLY
- 擬設置地盤設施的臨時施工區 PROPOSED TEMPORARY WORKS AREA FOR SITE FACILITIES
- 擬於政府前濱或海床設置地盤設施的臨時施工區（可能在其上進行填海工程(非為形成土地)或其他工程） PROPOSED TEMPORARY WORKS AREA FOR SITE FACILITIES ON GOVERNMENT FORESHORE OR SEABED (OVER OR UPON WHICH RECLAMATION (NOT FOR THE PURPOSE OF FORMING LAND) OR OTHER WORKS MAY BE CARRIED OUT)
- 擬建的行人天橋 / 扶手電梯 / 升降機 / 樓梯 PROPOSED FOOTBRIDGE/ESCALATOR/LIFT/STAIRCASE
- 擬建的有蓋行人過道 PROPOSED COVERED WALKWAY
- 擬於政府前濱或海床採用明挖回填法興建的鐵路設施或隧道（可能在其上進行臨時填海工程(為形成臨時土地)或其他工程） PROPOSED RAILWAY FACILITIES/TUNNEL BY CUT-AND-COVER METHOD ON GOVERNMENT FORESHORE OR SEABED (OVER OR UPON WHICH TEMPORARY RECLAMATION (FOR THE PURPOSE OF FORMING TEMPORARY LAND) OR OTHER WORKS MAY BE CARRIED OUT)
- 擬於政府前濱或海床採用沉管法興建的鐵路設施或隧道(包括保護層 / 護岩塊石)（可能在其上進行填海工程(非為形成土地)或其他工程） PROPOSED RAILWAY FACILITIES/TUNNEL (INCLUDING PROTECTION LAYER/ROCK ARMOUR) BY IMMERSED TUBE METHOD ON GOVERNMENT FORESHORE OR SEABED (OVER OR UPON WHICH RECLAMATION (NOT FOR THE PURPOSE OF FORMING LAND) OR OTHER WORKS MAY BE CARRIED OUT)
- 擬建於保護結構的鐵路設施 / 隧道(地下) PROPOSED RAILWAY FACILITIES/TUNNELS(UNDERGROUND) AT PROTECTION STRUCTURES
- 擬建沒沙田至中環線及另一項正在規劃的鐵路項目(下稱"另一項鐵路項目")的用地的隧道(地下) / 車站 / 車站大堂 / 車站入口 / 通風大樓 / 通風井 / 其他鐵路設施或永久建築物(下稱"設施")、設施的布局已刊載於另一項鐵路項目方案內 PROPOSED RAILWAY TUNNEL(UNDERGROUND)/RAILWAY STATION/STATION CONCOURSE/STATION ENTRANCES/VENTILATION BUILDINGS/VENTILATION SHAFTS/OTHER RAILWAY FACILITIES OR PERMANENT STRUCTURES(HEREAFTER REFERRED TO AS "THE FACILITIES") FOR SHATIN TO CENTRAL LINK AND ANOTHER RAILWAY PROJECT UNDER PLANNING(HEREAFTER REFERRED TO AS "ANOTHER RAILWAY PROJECT"). THE LAYOUT OF THE FACILITIES IS GAZETTED UNDER ANOTHER RAILWAY PROJECT
- 受影響的政府前濱或海床的大約範圍 APPROXIMATE EXTENT OF AFFECTED GOVERNMENT FORESHORE OR SEABED
- 圖則修改 DRAWING REVISION
- A1 修訂參考編號(參考憲報公告) AMENDMENT REFERENCE NUMBER (SEE GAZETTE NOTICE)
- 修訂範圍 AMENDMENT AREA

一般說明 GENERAL NOTES

1. 有關一般說明參閱圖號 SCL-G01.
FOR GENERAL NOTES, REFER TO DRAWING NO. SCL-G01.

修訂表 TABLE OF AMENDMENTS

修改 REV	日期 DATE	繪圖 BY	核對 SUB	負責 APP	說明 DESCRIPTION

SIGNED

楊港生 YEUNG KONG SANG
路政署 總工程師/ 鐵路拓展(1 - 3) CHIEF ENGINEER/ RAILWAY DEVELOPMENT (1-3) HIGHWAYS DEPARTMENT

獲准發出 APPROVED FOR ISSUE
07/12/2012
發出日期 DATE OF ISSUE

圖則名稱 DRAWING TITLE

鐵路條例(第519章)
沙田至中環線

暫時封閉鄰近沙田坳道與鳳德道交界處的樓梯和行人徑、部分連接黃大仙道和嶺色圍黃大仙祠的通道、及部分馬仔坑道、雅竹街、黃大仙道、沙田坳道和鳳德道

RAILWAYS ORDINANCE (CHAPTER 519)
SHATIN TO CENTRAL LINK
TEMPORARY CLOSURE OF A STAIRCASE AND FOOTPATH NEAR THE JUNCTION OF SHATIN PASS ROAD AND FUNG TAK ROAD; THE SECTION OF THE ACCESS ROAD CONNECTING WONG TAI SIN ROAD AND SIK SIK YUEN WONG TAI SIN TEMPLE; AND SECTIONS OF MA CHAI HANG ROAD, NGA CHUK STREET, WONG TAI SIN ROAD, SHATIN PASS ROAD AND FUNG TAK ROAD

圖號 DRAWING NO. SCL/G08/0008/1

比例 SCALE 1:1000 (A1) 或如圖示 OR AS SHOWN

香港特別行政區政府
THE GOVERNMENT OF THE HONG KONG SPECIAL ADMINISTRATIVE REGION
路政署
HIGHWAYS DEPARTMENT
鐵路拓展處
RAILWAY DEVELOPMENT OFFICE

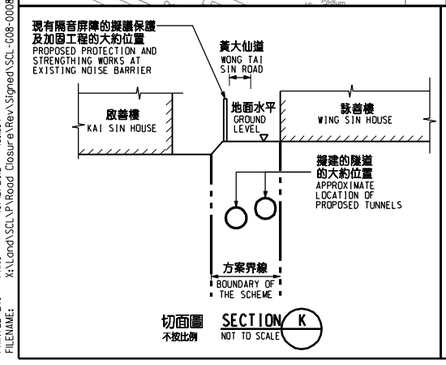

切面圖 不按比例 SECTION K NOT TO SCALE

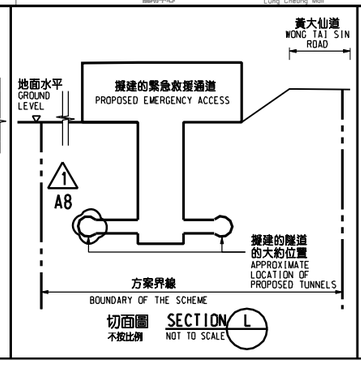

切面圖 不按比例 SECTION L NOT TO SCALE

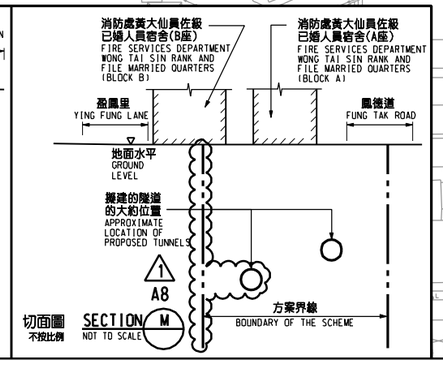

切面圖 不按比例 SECTION M NOT TO SCALE

PLOT DRV: E:\lib\Plot\V8\v8_printer.plt
PRINTED BY: PKNG 10/2/2012 15:15:57
FILENAME: X:\Land\SCL\P\Road Closure\Rev\Signed\SCL-G08-0008-1.dgn