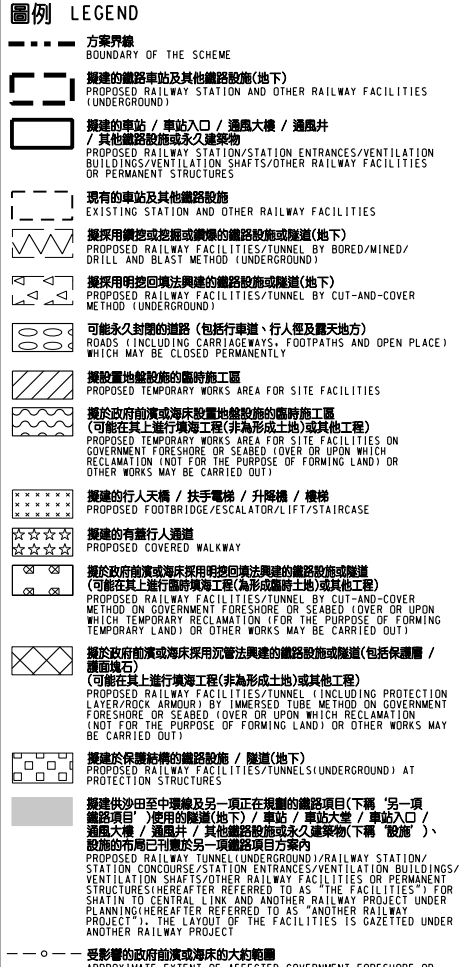
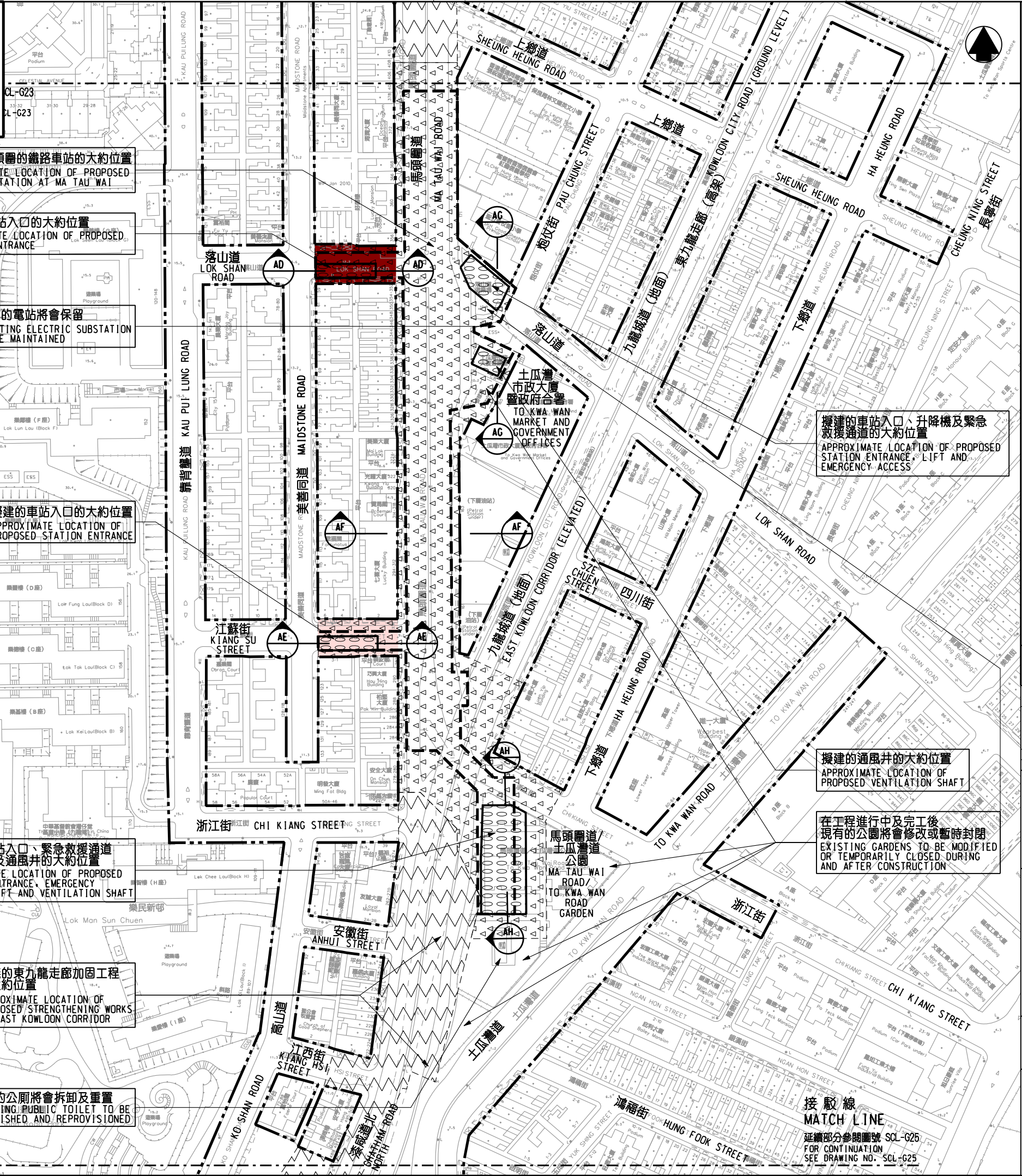
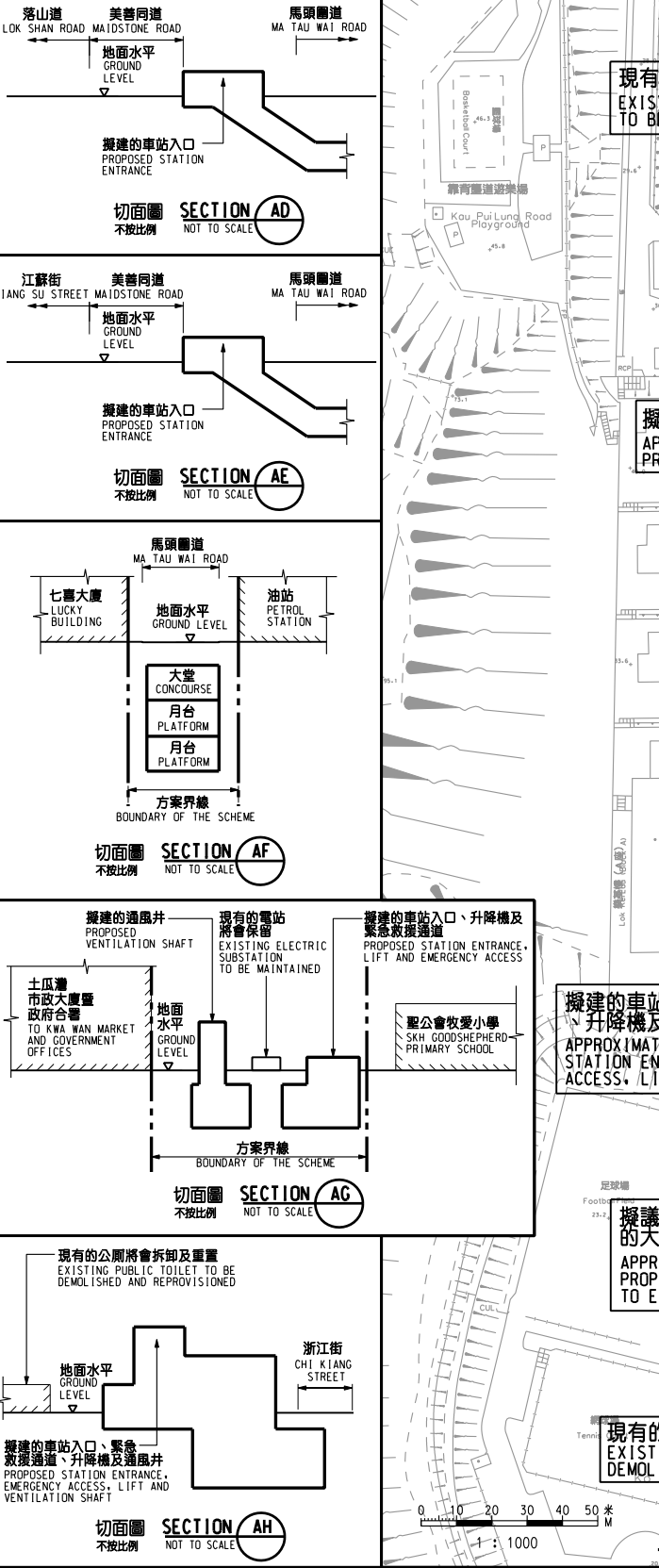
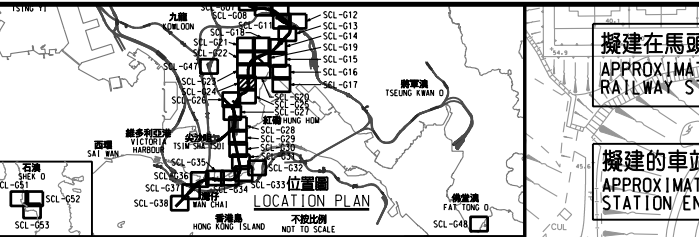


說明 NOTES

此圖根據第 SCL-G24 號圖則訂制，以淺粉紅色標明將暫時封閉的江蘇街路段，及以深棕色標明將暫時封閉的部分落山道路段。

THIS DRAWING IS PREPARED BASED ON DRAWING NO. SCL-G24 AND IS INTENDED TO SHOW THE TEMPORARY CLOSURE OF THE SECTION OF KIANG SU STREET (HIGHLIGHTED IN LIGHT PINK), AND THE TEMPORARY PARTIAL CLOSURE OF THE SECTION OF LOK SHAN ROAD (HIGHLIGHTED IN DARK BROWN).



簽名 SIGNED

核准發出 APPROVED FOR ISSUE

28/7/2016

簽發日期 DATE OF ISSUE

圖名/圖號 DRAWING TITLE

鐵路條例(第519章)沙田至中環線

暫時封閉江蘇街和落山道路

RAILWAYS ORDINANCE (CHAPTER 519) SHATTOU TO CENTRAL LINK TEMPORARY CLOSURE OF SECTIONS OF KIANG SU STREET AND LOK SHAN ROAD

圖號 DRAWING NO.

SCL/G24/0055/2

比例 SCALE

1:1000 (A1)

或如顯示 AS SHOWN

香港特別行政區政府
THE GOVERNMENT OF THE HONG KONG
SPECIAL ADMINISTRATIVE REGION

路政署
HIGHWAYS DEPARTMENT

鐵路拓展處
RAILWAY DEVELOPMENT OFFICE

接駁線
MATCH LINE

延續部分參閱圖號 SCL-G25
FOR CONTINUATION
SEE DRAWING NO. SCL-G25

PLOT DRW: \\lib\p101\818\printer\p1...
 PRINTED BY: 29/07/2016 14:02:21
 FILENAME: X:\Lands\SC\LA\Road Closure\Rev\Wdb\SCL-G24-0055-2.dgn