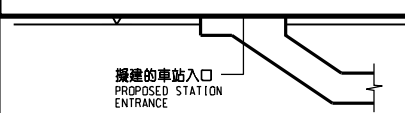


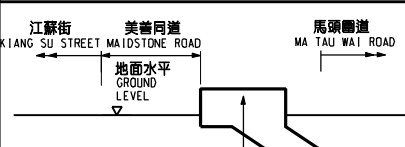
說明 NOTES

此圖根據第 SCL-G24 號圖則訂制，分別以淺綠色和橄欖色標明將暫時封閉的安徽街和江西街的部分行車道及行人路的路面...

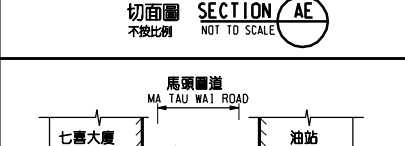
THIS DRAWING IS PREPARED BASED ON DRAWING NO. SCL-G24 AND IS INTENDED TO SHOW ANHUI STREET AND KIANG HSI STREET (HIGHLIGHTED IN LIGHT GREEN AND OLIVE RESPECTIVELY) OF WHICH PARTS OF THE CARRIAGEWAY AND FOOTPATH WIDTHS ARE TO BE TEMPORARILY CLOSED...



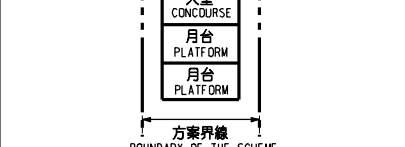
擬建的車站入口 切面圖 SECTION AD



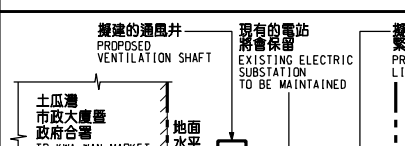
擬建的車站入口 切面圖 SECTION AE



擬建的車站入口 切面圖 SECTION AF



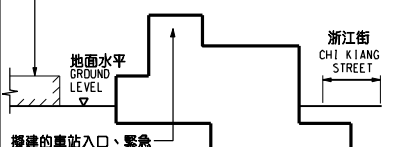
擬建的車站入口 切面圖 SECTION AG



擬建的車站入口、升降機及緊急救援通道 切面圖 SECTION AH



擬建的車站入口、升降機及緊急救援通道 切面圖 SECTION AH



擬建的車站入口、升降機及緊急救援通道 切面圖 SECTION AH

擬建的鐵路車站的大約位置

入口的大約位置

現有的電站將會保留

擬建的車站入口的大約位置

擬建的車站入口、升降機及緊急救援通道、升降機及通風井的大約位置

擬建的東九龍走廊加固工程的大約位置

現有的公廁將會拆卸及重置

圖例 LEGEND

- 方案界線
BOUNDARY OF THE SCHEME
擬建的鐵路車站及其他鐵路設施(地下)
PROPOSED RAILWAY STATION AND OTHER RAILWAY FACILITIES (UNDERGROUND)

一般說明 GENERAL NOTES

1. 有關一般說明參閱圖號 SCL-G01. FOR GENERAL NOTES, REFER TO DRAWING NO. SCL-G01.

Table with 4 columns: REV, DATE, BY, DESCRIPTION

SIGNED 楊浩生 YEUNG HONG SANG

23/9/2014

鐵路條例(第519章) 沙田至中環線

暫時封閉安徽街和江西街;以及馬頭圍道、靠背壟道、上鄉道、炮仗街、美善同道、落山道、江蘇街、九龍城道、下鄉道、土瓜灣道、浙江街和漆咸道北路段

RAILWAYS ORDINANCE (CHAPTER 519) SHATIN TO CENTRAL LINK

TEMPORARY CLOSURE OF ANHUI STREET AND KIANG HSI STREET; AND SECTIONS OF MA TAU WAI ROAD, KAU PUI LUNG ROAD, SHEUNG HEUNG ROAD, PAU CHUNG STREET, MAIDSTONE ROAD, LOK SHAN ROAD, KANG SU STREET, KWILON CITY ROAD, HA HEUNG ROAD, TO KWA WAN ROAD, CHI KIANG STREET, AND CHATHAM ROAD NORTH

圖號 DRAWING NO. SCL/G24/0004/4 比例 SCALE 1:1000 (A1)

香港特別行政區政府 THE GOVERNMENT OF THE HONG KONG SPECIAL ADMINISTRATIVE REGION 路政署 HIGHWAYS DEPARTMENT 鐵路拓展處 RAILWAY DEVELOPMENT OFFICE

Plot title, print by, file name, etc.