

說明 NOTES

此圖根據第 SCL-G03 號圖則訂，以黃色標明將暫時封閉的部分顯田遊樂場。

THIS DRAWING IS PREPARED BASED ON DRAWING NO. SCL-G03 AND IS INTENDED TO SHOW THE TEMPORARY CLOSURE OF PART OF HIN TIN PLAYGROUND (HIGHLIGHTED IN YELLOW).

在工程進行中部分現有在顯田遊樂場的設施將會拆卸及完工後重置

PART OF THE EXISTING FACILITIES AT HIN TIN PLAYGROUND TO BE DEMOLISHED DURING CONSTRUCTION AND REPROVISIONED AFTER CONSTRUCTION.

擬建在顯徑的鐵路車站的大約位置
APPROXIMATE LOCATION OF PROPOSED RAILWAY STATION AT HIN KENG

擬建的緊急救援通道的大約位置
APPROXIMATE LOCATIONS OF PROPOSED EMERGENCY ACCESSES

擬建的通風井的大約位置
APPROXIMATE LOCATION OF PROPOSED VENTILATION SHAFT

擬建的隔音屏障的大約位置
APPROXIMATE LOCATIONS OF PROPOSED NOISE BARRIERS

在工程進行中及完工後部分現有的遊樂場將會修改或暫時封閉

PARTS OF THE EXISTING PLAYGROUND TO BE MODIFIED OR TEMPORARILY CLOSED DURING AND AFTER CONSTRUCTION.

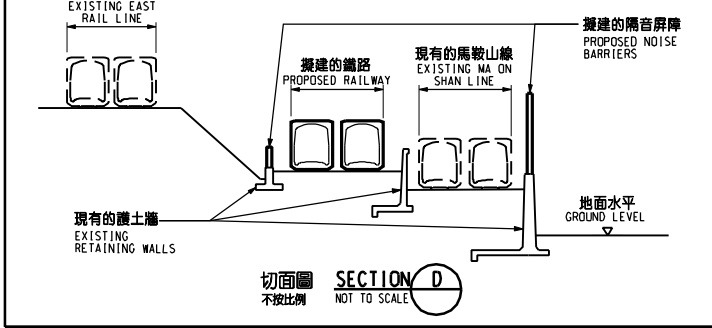
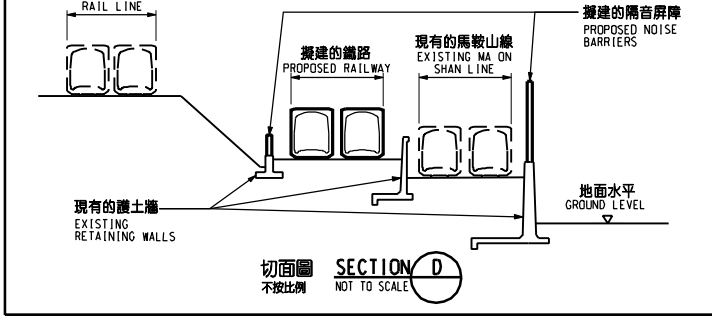
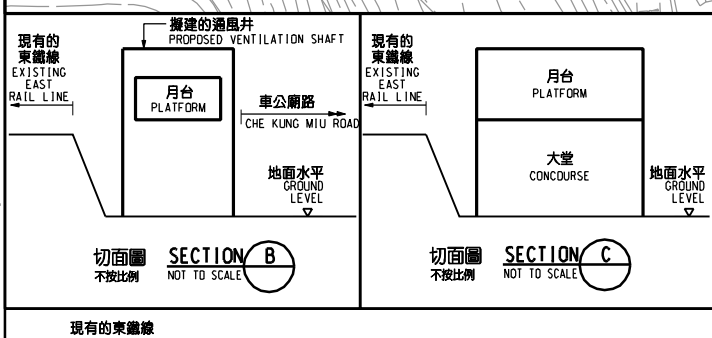
擬建的緊急車輛通道的大約位置
APPROXIMATE LOCATION OF PROPOSED EMERGENCY VEHICULAR ACCESS

擬建的車站入口的大約位置
APPROXIMATE LOCATION OF PROPOSED STATION ENTRANCE

現有的新界動物管理中心及沙田植物檢疫站將會拆卸及重置在其他地方

EXISTING NT SOUTH ANIMAL MANAGEMENT CENTRE AND SHA TIN PLANT QUARANTINE STATION TO BE DEMOLISHED AND REPROVISIONED AT OTHER LOCATIONS

擬建的鐵路高架橋的大約位置
APPROXIMATE LOCATION OF PROPOSED RAILWAY VIADUCT



圖例 LEGEND	
	方案界線 BOUNDARY OF THE SCHEME
	擬建的鐵路車站及其他鐵路設施(地下) PROPOSED RAILWAY STATION AND OTHER RAILWAY FACILITIES (UNDERGROUND)
	擬建的車站/車站入口/通風大樓/通風井 PROPOSED RAILWAY STATION/STATION ENTRANCES/VENTILATION BUILDINGS/VENTILATION SHAFTS/OTHER RAILWAY FACILITIES OR PERMANENT STRUCTURES
	現有的車站及其他鐵路設施 EXISTING STATION AND OTHER RAILWAY FACILITIES
	鑽探用掘或掘或掘的鐵路設施或隧道(地下) PROPOSED RAILWAY FACILITIES/TUNNEL BY BORED/MINED/DRIFT AND BLAST METHOD (UNDERGROUND)
	鑽探用明挖法與掘的鐵路設施或隧道(地下) PROPOSED RAILWAY FACILITIES/TUNNEL BY CUT-AND-COVER METHOD (UNDERGROUND)
	可能永久封閉的道路(包括行車道、行人徑及露天地方) ROADS (INCLUDING CARRIAGEWAYS, FOOTPATHS AND OPEN PLACE) WHICH MAY BE CLOSED PERMANENTLY
	擬設臨時工程的地區 PROPOSED TEMPORARY WORKS AREA FOR SITE FACILITIES
	擬於政府前項或海床採取掘法與掘的鐵路設施或隧道(可能在其上進行填海工程(非為形成土地)或其他工程) PROPOSED TEMPORARY WORKS AREA FOR SITE FACILITIES ON GOVERNMENT FORESHORE OR SEA BED (OVER OR UPON WHICH RECLAMATION (NOT FOR THE PURPOSE OF FORMING LAND) OR OTHER WORKS MAY BE CARRIED OUT)
	擬建的行人天橋/扶手電梯/升降機/樓梯 PROPOSED FOOTBRIDGE/ESCALATOR/LIFT/STAIRCASE
	擬建的有蓋行人通道 PROPOSED COVERED WALKWAY
	擬於政府前項或海床採取明挖法與掘的鐵路設施或隧道(可能在其上進行填海工程(非為形成土地)或其他工程) PROPOSED RAILWAY FACILITIES/TUNNEL BY CUT-AND-COVER METHOD ON GOVERNMENT FORESHORE OR SEA BED (OVER OR UPON WHICH TEMPORARY RECLAMATION FOR THE PURPOSE OF FORMING TEMPORARY LAND) OR OTHER WORKS MAY BE CARRIED OUT)
	擬於政府前項或海床採取管埋法與掘的鐵路設施或隧道(包括保護層/覆面或石) PROPOSED RAILWAY FACILITIES/TUNNEL BY IMMERSED TUBE METHOD ON GOVERNMENT FORESHORE OR SEA BED (INCLUDING PROTECTION LAYER/ROCK ARMOUR) BY IMMERSED TUBE METHOD ON GOVERNMENT FORESHORE OR SEA BED (OVER OR UPON WHICH RECLAMATION (NOT FOR THE PURPOSE OF FORMING LAND) OR OTHER WORKS MAY BE CARRIED OUT)
	擬建於保護結構的鐵路設施/隧道(地下) PROPOSED RAILWAY FACILITIES/TUNNELS (UNDERGROUND) AT PROTECTION STRUCTURES
	擬建沙田至中環線及另一項正在策劃的鐵路項目(下稱「另一項鐵路項目」)使用的隧道(地下)/車站/車站大堂/車站入口/通風大樓/通風井/其他鐵路設施或永久建築物(下稱「設施」)或臨時工程(下稱「另一項鐵路項目」) PROPOSED RAILWAY, TUNNEL (UNDERGROUND)/RAILWAY STATION/STATION CONCOURSE/STATION ENTRANCES/VENTILATION BUILDINGS/VENTILATION SHAFTS/OTHER RAILWAY FACILITIES OR PERMANENT STRUCTURES (HEREAFTER REFERRED TO AS "THE FACILITIES") FOR SHATTIN CENTRAL LINK AND ANOTHER RAILWAY PROJECT UNDER PLANNING (HEREAFTER REFERRED TO AS "ANOTHER RAILWAY PROJECT"). THE LAYOUT OF THE FACILITIES IS GAZETTED UNDER ANOTHER RAILWAY PROJECT
	受影響的政府前項或海床的大約範圍 APPROXIMATE EXTENT OF AFFECTED GOVERNMENT FORESHORE OR SEA BED

一般說明 GENERAL NOTES
1. 有關一般說明參閱圖號 SCL-G01.
FOR GENERAL NOTES, REFER TO DRAWING NO. SCL-G01.

修改表 TABLE OF AMENDMENTS					
修改 REV	日期 DATE	繪圖 BY	核對 SUB	批准 APP	說明 DESCRIPTION
SIGNED					曹榮平 FRANKIE W P CHOU
簽准發出 APPROVED FOR ISSUE				10/6/2015	陸政署 總工程師/鐵路拓展(1-3) CHIEF ENGINEER/ RAILWAY DEVELOPMENT (1-3) HIGHWAYS DEPARTMENT
發出日期 DATE OF ISSUE					

圖則名稱 DRAWING TITLE
鐵路條例(第519章)
沙田至中環線
暫時封閉部分顯田遊樂場
RAILWAYS ORDINANCE (CHAPTER 519)
SHATTIN TO CENTRAL LINK
TEMPORARY CLOSURE OF PART OF HIN TIN PLAYGROUND

圖號 DRAWING NO. SCL/G03/0022/2	比例 SCALE 1:1000 (A1) 或如顯示 OR AS SHOWN
 香港特別行政區政府 THE GOVERNMENT OF THE HONG KONG SPECIAL ADMINISTRATIVE REGION 路政署 HIGHWAYS DEPARTMENT 鐵路拓展處 RAILWAY DEVELOPMENT OFFICE	

Plot Drawn: E:\lib\p101\1018\1018_printer.plt
 Plotted By: wilsonwc
 Date: 12/06/2015
 File Name: X:\Land\SCL\PA\Road Closure\Rev\Map\SCL-003-0022-2.dgn