

說明 NOTES

此圖根據第 SCL-G23 號圖則訂制，分別以橙色、灰色和黃色標明在九龍城道、炮仗街和上鄉道將暫時封閉的部分行車道及行人路路面的路面。

THIS DRAWING IS PREPARED BASED ON DRAWING NO. SCL-G23 AND IS INTENDED TO SHOW THE SECTIONS OF KOWLOON CITY ROAD, PAU CHUNG STREET AND SHEUNG HEUNG ROAD (HIGHLIGHTED IN ORANGE, GREY AND YELLOW RESPECTIVELY) OF WHICH PARTS OF THE CARRIAGEWAY AND FOOTPATH WIDTHS ARE TO BE TEMPORARILY CLOSED.

接駁線 MATCH LINE

延續部分參閱圖號 SCL-G22 FOR CONTINUATION SEE DRAWING NO. SCL-G22

圖例 LEGEND

- 方案界線 BOUNDARY OF THE SCHEME
擬建的鐵路車站及其他鐵路設施(地下) PROPOSED RAILWAY STATION AND OTHER RAILWAY FACILITIES (UNDERGROUND)
擬建的車站/車站入口/遮風大廳/遮風井/其他鐵路設施或永久建築物 PROPOSED RAILWAY STATION/STATION ENTRANCES/VENTILATION BUILDINGS/VENTILATION SHAFTS/OTHER RAILWAY FACILITIES OR PERMANENT STRUCTURES

- 擬建的行人天橋/扶手電梯/升降機/樓梯 PROPOSED FOOTBRIDGE/ESCALATOR/LIFT/STAIRCASE
擬建的有蓋行人通道 PROPOSED COVERED WALKWAY
擬建的鐵路設施(包括行車道、行人徑及露天地方) WHICH MAY BE CLOSED PERMANENTLY

一般說明 GENERAL NOTES

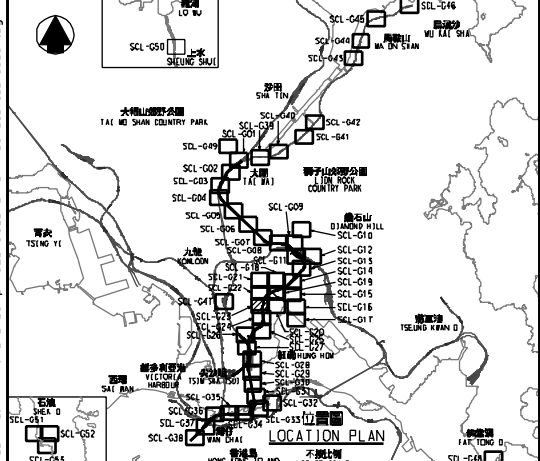
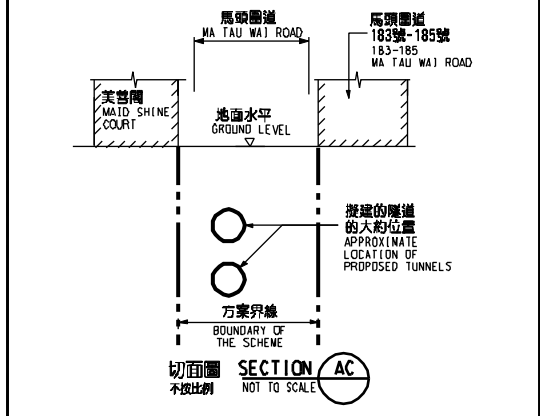
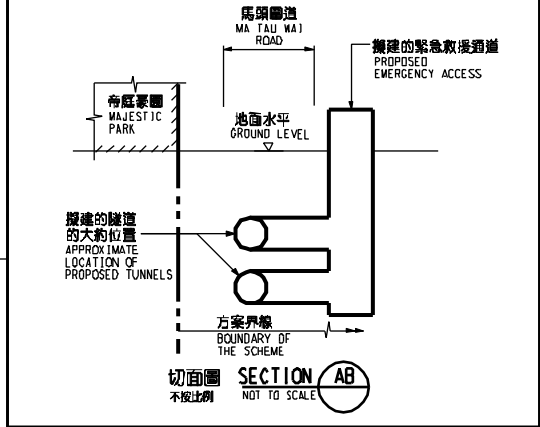
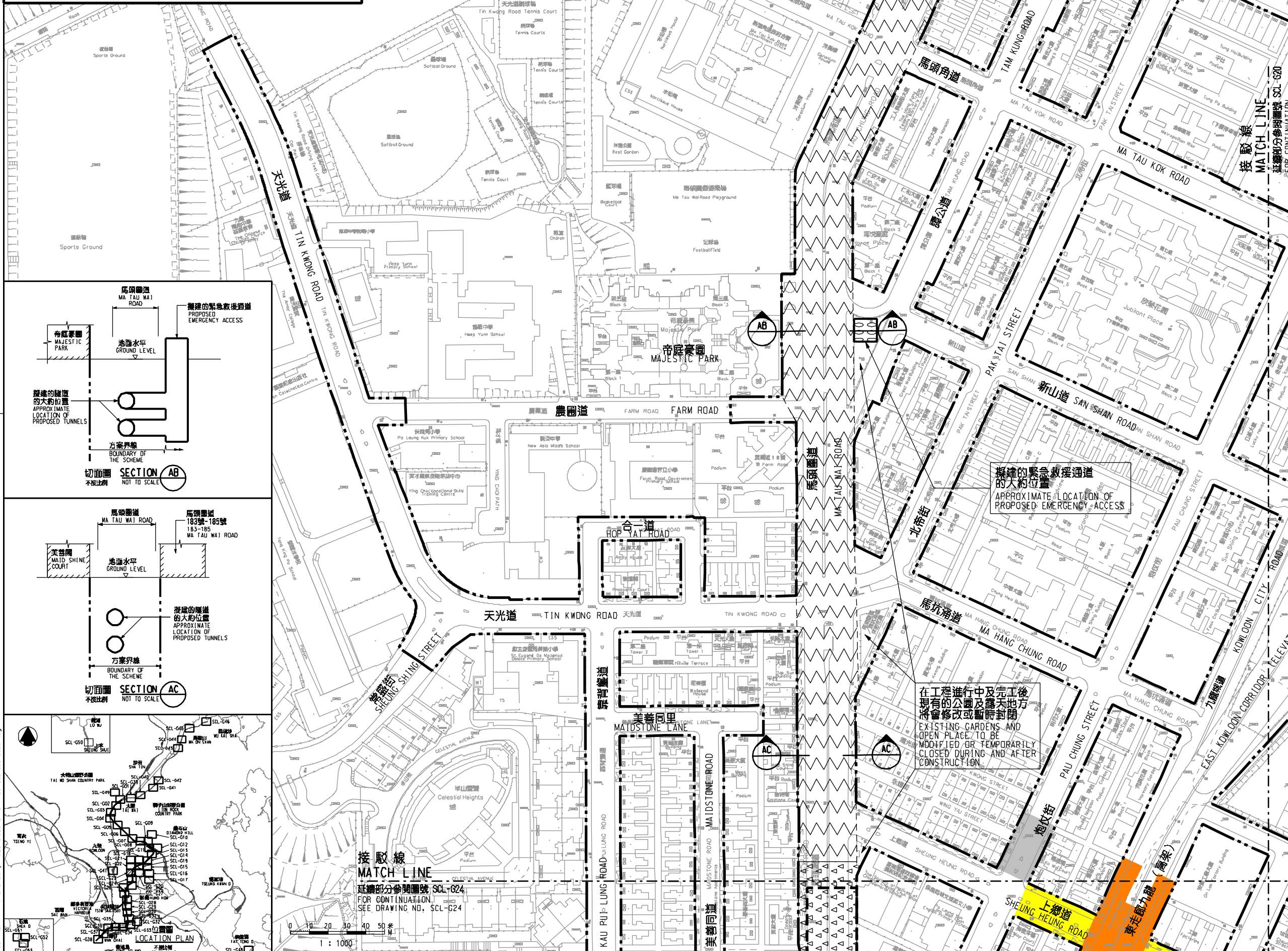
1. 有關一般說明參閱圖號 SCL-G01 FOR GENERAL NOTES, REFER TO DRAWING NO. SCL-G01.

Table with columns: REV, DATE, BY, SUB, APP, DESCRIPTION. Includes 'SIGNED' information for YEUNG KONG SANG dated 24/4/2013.

圖則名稱 DRAWING TITLE: 鐵路條例(第519章)沙田至中環線 SHATIN TO CENTRAL LINK

暫時封閉部分九龍城道、炮仗街和上鄉道 TEMPORARY CLOSURE OF SECTIONS OF KOWLOON CITY ROAD, PAU CHUNG STREET AND SHEUNG HEUNG ROAD

圖號 DRAWING NO. SCL/G23/0020/1 比例 SCALE 1:1000 (A1)



Vertical text on the left edge: Plot: 1/18, 1/19, 1/20, 1/21, 1/22, 1/23, 1/24, 1/25, 1/26, 1/27, 1/28, 1/29, 1/30, 1/31, 1/32, 1/33, 1/34, 1/35, 1/36, 1/37, 1/38, 1/39, 1/40, 1/41, 1/42, 1/43, 1/44, 1/45, 1/46, 1/47, 1/48, 1/49, 1/50, 1/51, 1/52, 1/53, 1/54, 1/55, 1/56, 1/57, 1/58, 1/59, 1/60, 1/61, 1/62, 1/63, 1/64, 1/65, 1/66, 1/67, 1/68, 1/69, 1/70, 1/71, 1/72, 1/73, 1/74, 1/75, 1/76, 1/77, 1/78, 1/79, 1/80, 1/81, 1/82, 1/83, 1/84, 1/85, 1/86, 1/87, 1/88, 1/89, 1/90, 1/91, 1/92, 1/93, 1/94, 1/95, 1/96, 1/97, 1/98, 1/99, 1/100