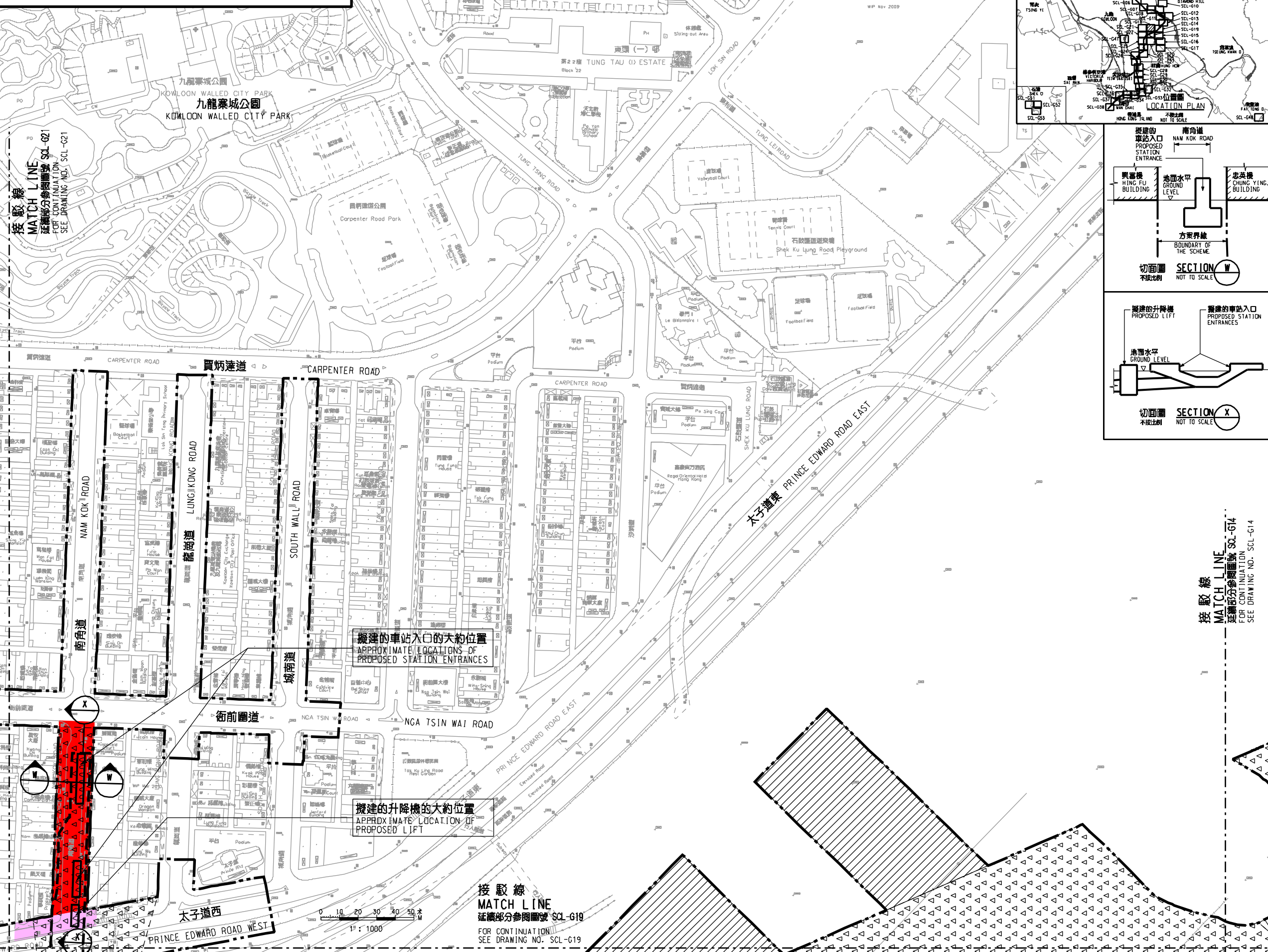


說明 NOTES

此圖根據第SCL-G18號圖則制訂，分別以紅色和粉紅色標明將暫時封閉的部分南角道和太子道西路段。

THIS DRAWING IS PREPARED BASED ON DRAWING NO. SCL-G18 AND IS INTENDED TO SHOW THE TEMPORARY PARTIAL CLOSURE OF SECTIONS OF NAM KOK ROAD AND PRINCE EDWARD ROAD WEST (HIGHLIGHTED IN RED AND PINK RESPECTIVELY).

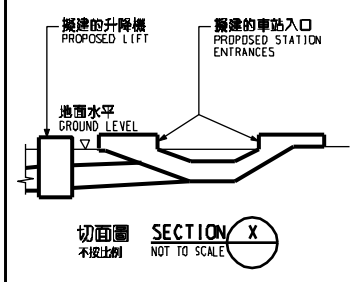
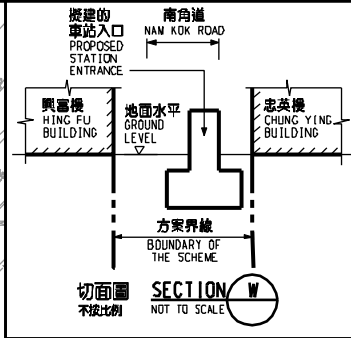
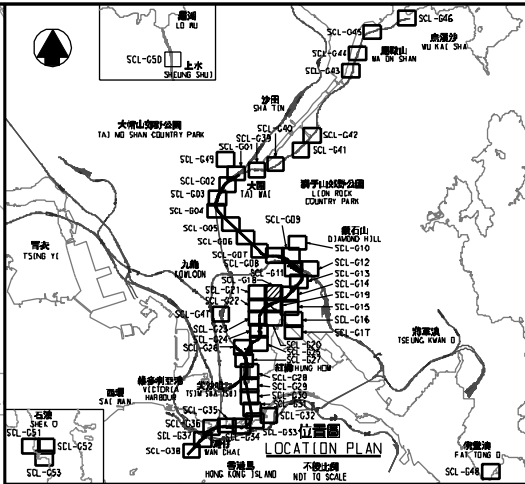


接駁線
MATCH LINE
延續部分參閱圖號 SCL-G21
FOR CONTINUATION
SEE DRAWING NO. SCL-G21

擬建的車站入口的大約位置
APPROXIMATE LOCATIONS OF PROPOSED STATION ENTRANCES

擬建的升降機的大約位置
APPROXIMATE LOCATION OF PROPOSED LIFT

接駁線
MATCH LINE
延續部分參閱圖號 SCL-G19
FOR CONTINUATION
SEE DRAWING NO. SCL-G19



圖例 LEGEND

- 方案界線
BOUNDARY OF THE SCHEME
- 擬建的鐵路車站及其他鐵路設施(地下)
PROPOSED RAILWAY STATION AND OTHER RAILWAY FACILITIES (UNDERGROUND)
- 擬建的車站 / 車站入口 / 通風大樓 / 通風井 / 其他鐵路設施或永久建築物
PROPOSED RAILWAY STATION/STATION ENTRANCES/VENTILATION BUILDINGS/VENTILATION SHAFTS/OTHER RAILWAY FACILITIES OR PERMANENT STRUCTURES
- 現有的車站及其他鐵路設施
EXISTING STATION AND OTHER RAILWAY FACILITIES
- 擬採用鑽挖或挖土填土法填海或填土(地下)
PROPOSED RAILWAY FACILITIES/TUNNEL BY BORED/WINED/DRILL AND BLAST METHOD (UNDERGROUND)
- 擬採用明挖法填海或填土(地下)
PROPOSED RAILWAY FACILITIES/TUNNEL BY CUT-AND-COVER METHOD (UNDERGROUND)
- 可能永久封閉的道路(包括行車道、行人徑及露天地方) WHICH MAY BE CLOSED PERMANENTLY
- 擬設置地盤的臨時工程區
PROPOSED TEMPORARY WORKS AREA FOR SITE FACILITIES
- 擬於政府前濱或海濱填海地填土或填土(非政府填土) (可在其上進行填土工程(非政府填土)或其他工程)
PROPOSED TEMPORARY WORKS AREA FOR SITE FACILITIES ON GOVERNMENT FORESHORE OR SEABED (OTHER THAN GOVERNMENT RECLAMATION (NOT FOR THE PURPOSE OF FORMING LAND) OR OTHER WORKS MAY BE CARRIED OUT)
- 擬建的行人天橋 / 扶手电梯 / 升降機 / 樓梯
PROPOSED FOOTBRIDGE/ESCALATOR/LIFT/STAIRCASE
- 擬建的有蓋行人通道
PROPOSED COVERED WALKWAY
- 擬於政府前濱或海濱填海地填土或填土(非政府填土) (可在其上進行填土工程(非政府填土)或其他工程)
PROPOSED RAILWAY FACILITIES/TUNNEL (INCLUDING PROTECTION LAYER/PROCK ARMOUR) BY IMMERSED TUBE METHOD ON GOVERNMENT FORESHORE OR SEABED (OTHER THAN GOVERNMENT RECLAMATION (NOT FOR THE PURPOSE OF FORMING LAND) OR OTHER WORKS MAY BE CARRIED OUT)
- 擬於政府前濱或海濱填海地填土或填土(非政府填土) (可在其上進行填土工程(非政府填土)或其他工程)
PROPOSED RAILWAY FACILITIES/TUNNEL (INCLUDING PROTECTION LAYER/PROCK ARMOUR) BY IMMERSED TUBE METHOD ON GOVERNMENT FORESHORE OR SEABED (OTHER THAN GOVERNMENT RECLAMATION (NOT FOR THE PURPOSE OF FORMING LAND) OR OTHER WORKS MAY BE CARRIED OUT)
- 擬於政府前濱或海濱填海地填土或填土(非政府填土) (可在其上進行填土工程(非政府填土)或其他工程)
PROPOSED RAILWAY FACILITIES/TUNNEL (INCLUDING PROTECTION LAYER/PROCK ARMOUR) BY IMMERSED TUBE METHOD ON GOVERNMENT FORESHORE OR SEABED (OTHER THAN GOVERNMENT RECLAMATION (NOT FOR THE PURPOSE OF FORMING LAND) OR OTHER WORKS MAY BE CARRIED OUT)
- 擬建的沙田至中環線及另一項正在研究的鐵路項目(下稱「另一項鐵路項目」)的範圍(地下) / 車站 / 車站入口 / 車站大樓 / 通風井 / 其他鐵路設施或永久建築物(下稱「設施」) / 擬於政府前濱或海濱填海地填土或填土(非政府填土) (可在其上進行填土工程(非政府填土)或其他工程)
APPROXIMATE EXTENT OF AFFECTED GOVERNMENT FORESHORE OR SEABED

一般說明 GENERAL NOTES
1. 有關一般說明參閱圖號 SCL-G01.
FOR GENERAL NOTES, REFER TO DRAWING NO. SCL-G01.

修訂表
TABLE OF AMENDMENTS

修訂號	日期	修訂	理由
REV	DATE	BY	DESCRIPTION

SIGNED
王偉光 STEPHEN WONG
9/1/2017
發出日期 DATE OF ISSUE

圖別名稱 DRAWING TITLE
**鐵路條例(第519章)
沙田至中環線
暫時封閉南角道和太子道西路段**

RAILWAYS ORDINANCE (CHAPTER 519)
SHATIN TO CENTRAL LINK
TEMPORARY CLOSURE OF SECTIONS OF NAM KOK ROAD AND PRINCE EDWARD ROAD WEST

圖號 DRAWING NO.
SCL/G18/0013/5

比例 SCALE
1:1000 (A1)
或顯示
OR AS SHOWN

香港特別行政區政府
THE GOVERNMENT OF THE HONG KONG
SPECIAL ADMINISTRATIVE REGION

路政署
HIGHWAYS DEPARTMENT

鐵路拓展處
RAILWAY DEVELOPMENT OFFICE

PLT: DRV: E:\lib\Plot\1\8\vb\p\inter\plt
PRINTED BY: ftkko 09/01/2017 15:26:25
FILENAME: X:\Lan\1\SCL\PA\Road_Closure_Vis\Wb\SCL-08-003-5.dgn