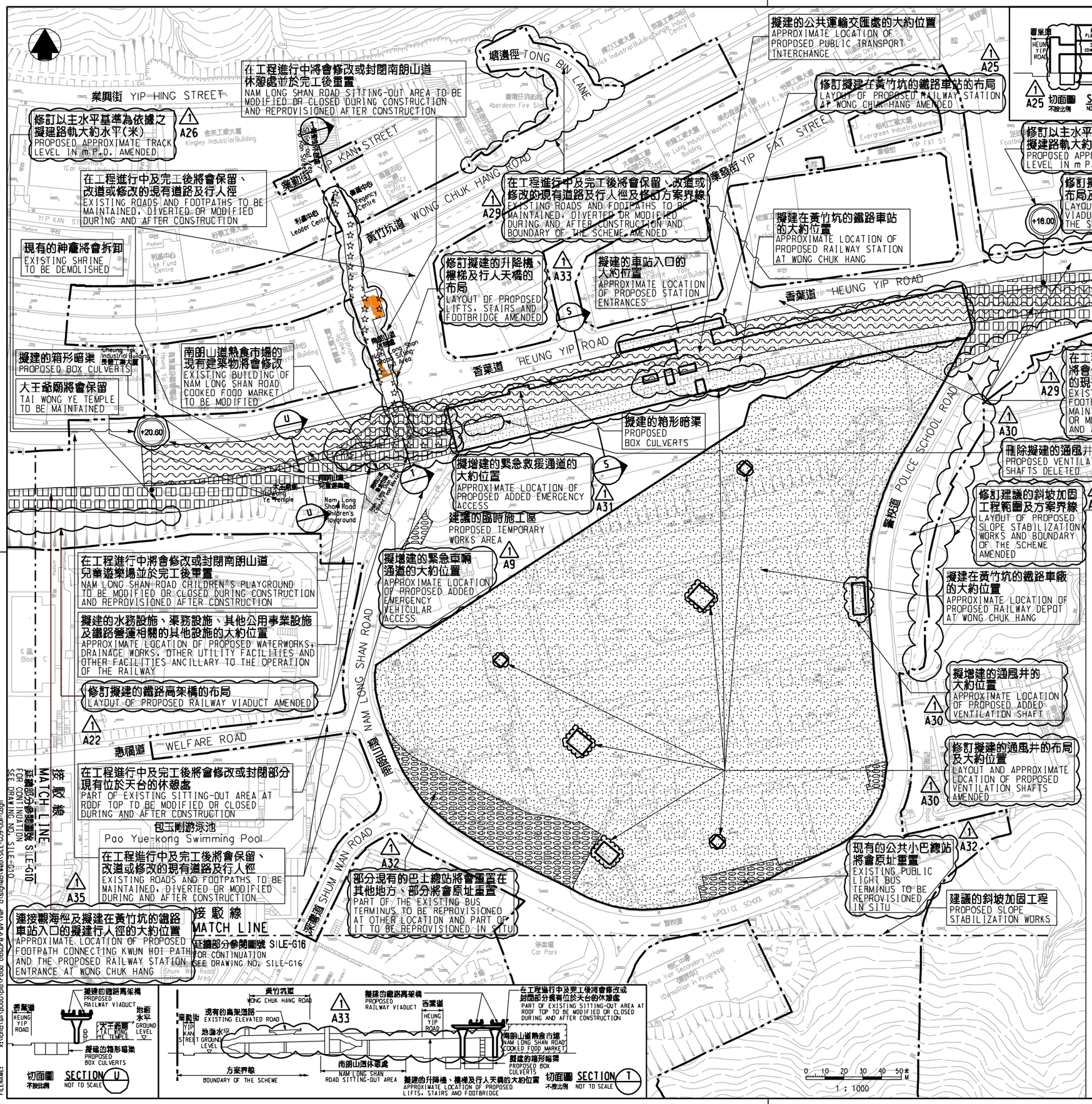

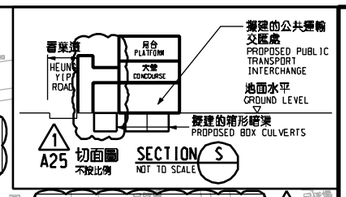

說明 NOTES

此圖根據第 SILE-G09號 (修改1) 圖則制訂，以橙色標明將暫時封閉的部分南朗山道休憩處(近黃竹坑道)，及以啡色標明將暫時封閉的部分南朗山道休憩處(近香葉道)。

THIS DRAWING IS PREPARED BASED ON DRAWING NO. SILE-G09 (REVISION 1) AND IS INTENDED TO SHOW THE TEMPORARY CLOSURE OF PART OF NAM LONG SHAN ROAD SITTING-OUT AREA (NEAR WONG CHUK HANG ROAD) (HIGHLIGHTED IN ORANGE), AND THE TEMPORARY PARTIAL CLOSURE OF PART OF NAM LONG SHAN ROAD SITTING-OUT AREA (NEAR HEUNG YIP ROAD) (HIGHLIGHTED IN BROWN).

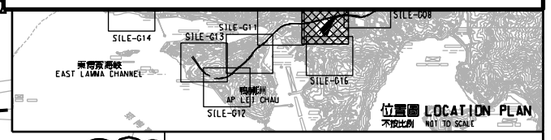

圖例 LEGEND

- 方案界線 BOUNDARY OF THE SCHEME
- 擬建的車站及其他鐵路設施 PROPOSED STATION AND OTHER RAILWAY FACILITIES
- 擬建的車站及其他鐵路設施(地下) PROPOSED STATION AND OTHER RAILWAY FACILITIES (UNDERGROUND)
- 擬採用鑽挖或挖掘或鑽爆的鐵路設施或隧道(地下) PROPOSED RAILWAY FACILITIES/TUNNEL BY BORED / MINED / DRILL AND BLAST METHOD (UNDERGROUND)
- 擬採用明挖回填法興建的鐵路設施或隧道(地下) PROPOSED RAILWAY FACILITIES/TUNNEL BY CUT-AND-COVER METHOD (UNDERGROUND)
- 可能永久封閉的道路 (包括行車道和行人徑) ROADS (INCLUDING CARRIAGEWAY AND FOOTPATH) WHICH MAY BE CLOSED PERMANENTLY
- 擬建的鐵路高架橋 PROPOSED RAILWAY VIADUCT
- 現有的行人天橋將受影響 EXISTING FOOTBRIDGE TO BE AFFECTED
- 擬建的臨時行人天橋/地面行人過路處 PROPOSED TEMPORARY FOOTBRIDGE / AT-GRADE PEDESTRIAN CROSSING
- 擬建的行人天橋 PROPOSED FOOTBRIDGE
- 可能在其上進行填海工程或其他工程的政府前濱或海床 GOVERNMENT FORESHORE OR SEABED OVER OR UPON WHICH RECLAMATION OR OTHER WORKS MAY BE CARRIED OUT
- 現有的車站及其他鐵路設施 EXISTING STATION AND OTHER RAILWAY FACILITIES
- 擬建的臨時架空輸送帶系統 PROPOSED TEMPORARY OVERHEAD CONVEYANCE SYSTEM
- 擬建的鐵路隧道入口 PROPOSED RAILWAY TUNNEL APPROACH
- +18.0 以主水平基準為依據之擬建路軌大約水平(米) PROPOSED APPROXIMATE TRACK LEVEL IN m P.D.
- 1 圖則修改 DRAWING REVISION
- A1 修訂參考編號(參考憲報公告) AMENDMENT REFERENCE NUMBER (SEE GAZETTE NOTICE)
- 修訂範圍 AMENDMENT AREA

一般說明 GENERAL NOTES

1. 有關一般說明參閱圖號 SILE - G01.
FOR GENERAL NOTES, REFER TO DRAWING NO. SILE - G01.

修訂表 TABLE OF AMENDMENTS

修改 REV	日期 DATE	發圖 BY	核對 SUB	角責 APP	說明 DESCRIPTION

SIGNED

伍穩榮 NG TAK WING

獲准發出 APPROVED FOR ISSUE

16/12/2015

總工程師/鐵路拓展 1-1
路政署
CHIEF ENGINEER/RAILWAY DEVELOPMENT 1-1
HIGHWAYS DEPARTMENT

發出日期 DATE OF ISSUE

圖則名稱 DRAWING TITLE

鐵路條例(第519章)
南港島線(東段)
暫時封閉部分南朗山道休憩處

RAILWAYS ORDINANCE (CHAPTER 519)
SOUTH ISLAND LINE (EAST)
TEMPORARY CLOSURE OF PARTS OF NAM LONG SHAN ROAD SITTING-OUT AREA

圖號 DRAWING NO. SILE/G09/0011/1

比例 SCALE 1:1000 (A1) 或如圖示 OR AS SHOWN

香港特別行政區政府
THE GOVERNMENT OF THE HONG KONG SPECIAL ADMINISTRATIVE REGION
路政署
HIGHWAYS DEPARTMENT
鐵路拓展處
RAILWAY DEVELOPMENT OFFICE

PLOT DRV: E:\lib\Plot\V8\v8_printer.plt
PRINTED BY: fkko 18/12/2015 09:28:08
FILENAME: x:\land\sil\p000\pld\road closure\rev\ver a\signed\web\SILE-G09-0011.dgn