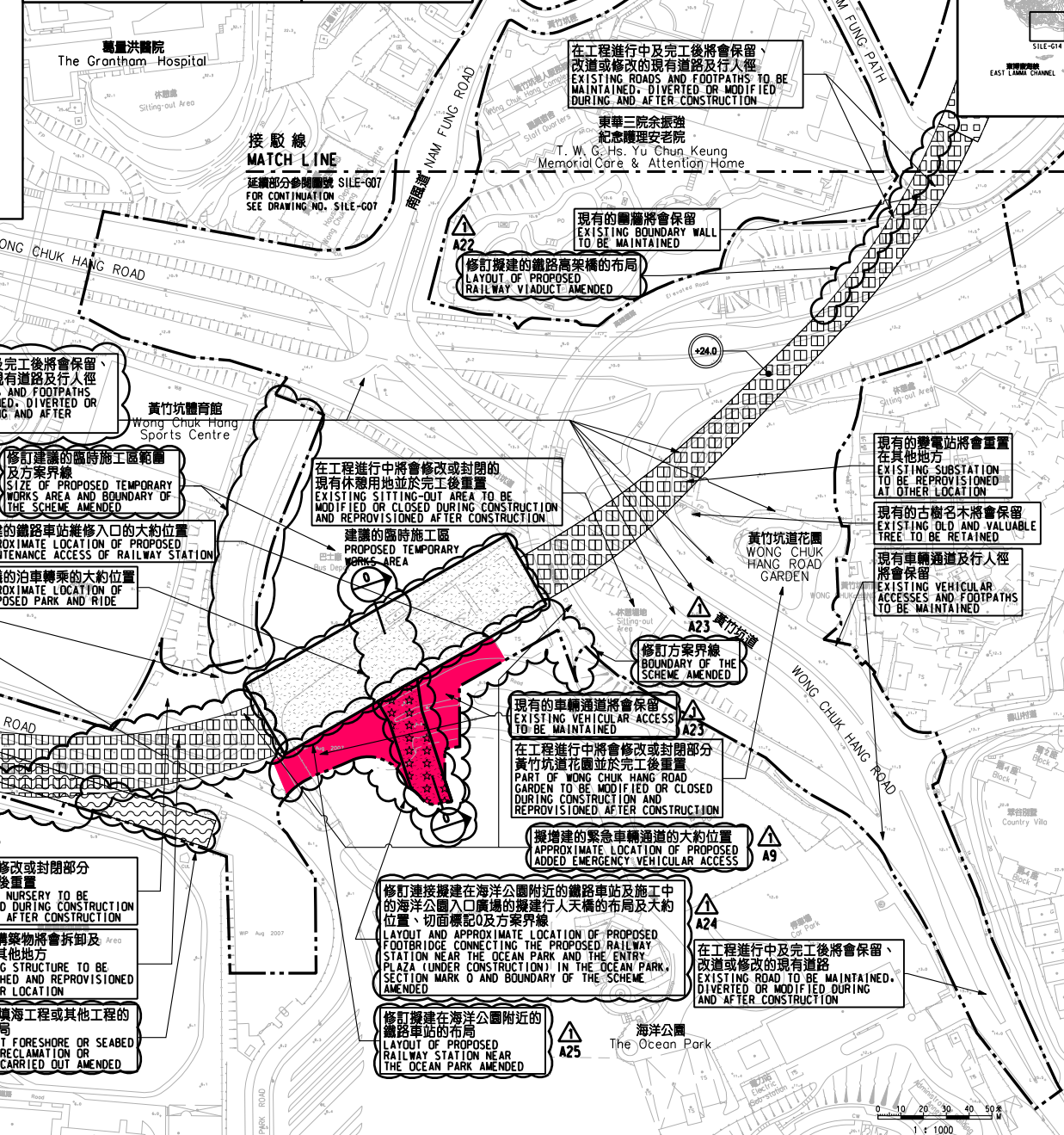
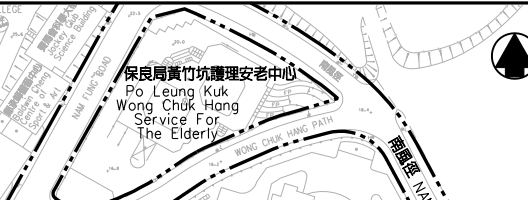
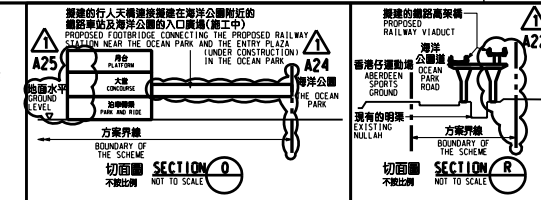


圖例 LEGEND

- 方案界線
BOUNDARY OF THE SCHEME
- 擬建的車站及其他鐵路設施
PROPOSED STATION AND OTHER RAILWAY FACILITIES
- 擬建的車站及其他鐵路設施(地下)
PROPOSED STATION AND OTHER RAILWAY FACILITIES (UNDERGROUND)
- 擬採用鑽孔或掘井或鑽的鐵路設施或隧道(地下)
PROPOSED RAILWAY FACILITIES/TUNNEL BY BORED / MINED / DRILL AND BLAST METHOD (UNDERGROUND)
- 擬採用明挖法或埋設法或明挖法之鐵路設施或隧道(地下)
PROPOSED RAILWAY FACILITIES/TUNNEL BY CUT-AND-COVER METHOD (UNDERGROUND)
- 可能永久封閉的道路(包括行車道和行人徑) 以及可能封閉的道路(包括行車道和行人徑) 可能永久封閉的道路(包括行車道和行人徑) 可能永久封閉的道路(包括行車道和行人徑) 可能永久封閉的道路(包括行車道和行人徑) 可能永久封閉的道路(包括行車道和行人徑)
- 擬建的鐵路樑橋
PROPOSED RAILWAY VIADUCT
- 現有的行人天橋將受影響
EXISTING FOOTBRIDGE TO BE AFFECTED
- 擬建的臨時行人天橋/地面行人過路處
PROPOSED TEMPORARY FOOTBRIDGE / AT-GRADE PEDESTRIAN CROSSING
- 擬建的行人天橋
PROPOSED FOOTBRIDGE

- 可能在其上進行填海工程或其他工程的政府前濱或填海工程
GOVERNMENT FORESHORE OR SEABED OVER OR UPON WHICH RECLAMATION OR OTHER WORKS MAY BE CARRIED OUT
- 現有的地庫及其他鐵路設施
EXISTING STATION AND OTHER RAILWAY FACILITIES
- 擬建的臨時架空輸送系統
PROPOSED TEMPORARY OVERHEAD CONVEYANCE SYSTEM
- 擬建的鐵路隧道入口
PROPOSED RAILWAY TUNNEL APPROACH
- 以主水平基準為依據之擬建鐵路大約水平(米)
PROPOSED APPROXIMATE TRACK LEVEL IN m.P.D.
- 圖則修改
DRAWING REVISION
- 修訂參考編號(參考憲報公告)
AMENDMENT REFERENCE NUMBER (SEE GAZETTE NOTICE)
- 修訂範圍
AMENDMENT AREA



修訂以主水平基準為依據之擬建鐵路大約水平(米)
PROPOSED APPROXIMATE TRACK LEVEL IN m.P.D. AMENDED

擬建的箱形橋梁
PROPOSED BOX CULVERTS

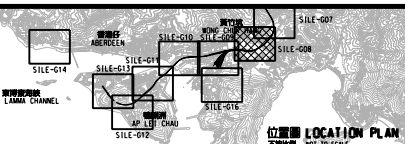
修訂以主水平基準為依據之擬建鐵路大約水平(米)
PROPOSED APPROXIMATE TRACK LEVEL IN m.P.D. AMENDED

擬建的箱形橋梁
PROPOSED BOX CULVERTS

說明 NOTES

此圖根據第SILE-G08號(修改)圖則訂訂, 以紅色標明將暫時封閉海洋公園道與海洋公園入口之間的部分私家路路段。
THIS DRAWING IS PREPARED BASED ON DRAWING NO. SILE-G08 (REVISION 1) AND IS INTENDED TO SHOW THE TEMPORARY PARTIAL CLOSURE OF A SECTION OF THE PRIVATE ROAD BETWEEN OCEAN PARK ROAD AND THE ENTRANCE OF THE OCEAN PARK (HIGHLIGHTED IN RED).

位置圖 LOCATION PLAN
不製比例 NOT TO SCALE



一般說明 GENERAL NOTES

1. 有關一般說明參閱圖號 SILE - 001.
FOR GENERAL NOTES, REFER TO DRAWING NO. SILE - 001.

修訂表	TABLE OF AMENDMENTS			
REV	DATE	BY	APP	DESCRIPTION

SIGNED

核准發出
APPROVED FOR ISSUE

6/1/2015

發出日期 DATE OF ISSUE

圖則名稱 DRAWING TITLE

鐵路條例(第519章)
SOUTH ISLAND LINE (EAST)
南港島線(東段)
暫時封閉海洋公園道與海洋公園入口之間的部分私家路路段

RAILWAYS ORDINANCE (CHAPTER 519)
SOUTH ISLAND LINE (EAST)
TEMPORARY CLOSURE OF A SECTION OF THE PRIVATE ROAD BETWEEN OCEAN PARK ROAD AND THE ENTRANCE OF THE OCEAN PARK

圖號 DRAWING NO.

SILE/G08/0010/4

比例 SCALE

1:1000 (A1)

或如指示
AS SHOWN

香港特別行政區政府
THE GOVERNMENT OF THE HONG KONG
SPECIAL ADMINISTRATIVE REGION

路政署
HIGHWAYS DEPARTMENT

鐵路拓展處
RAILWAY DEVELOPMENT OFFICE

PLOT 0001
PRINTED BY
FILENAME:
SUBPLOT 0001000000.DVD/road closure/viewerView.DWG/SDM/WEB/SILE-G08-0001-4.dgn
DATE: 07/01/2015 14:02:49
EXTN:\PDA\VEN\Printer.ctb