

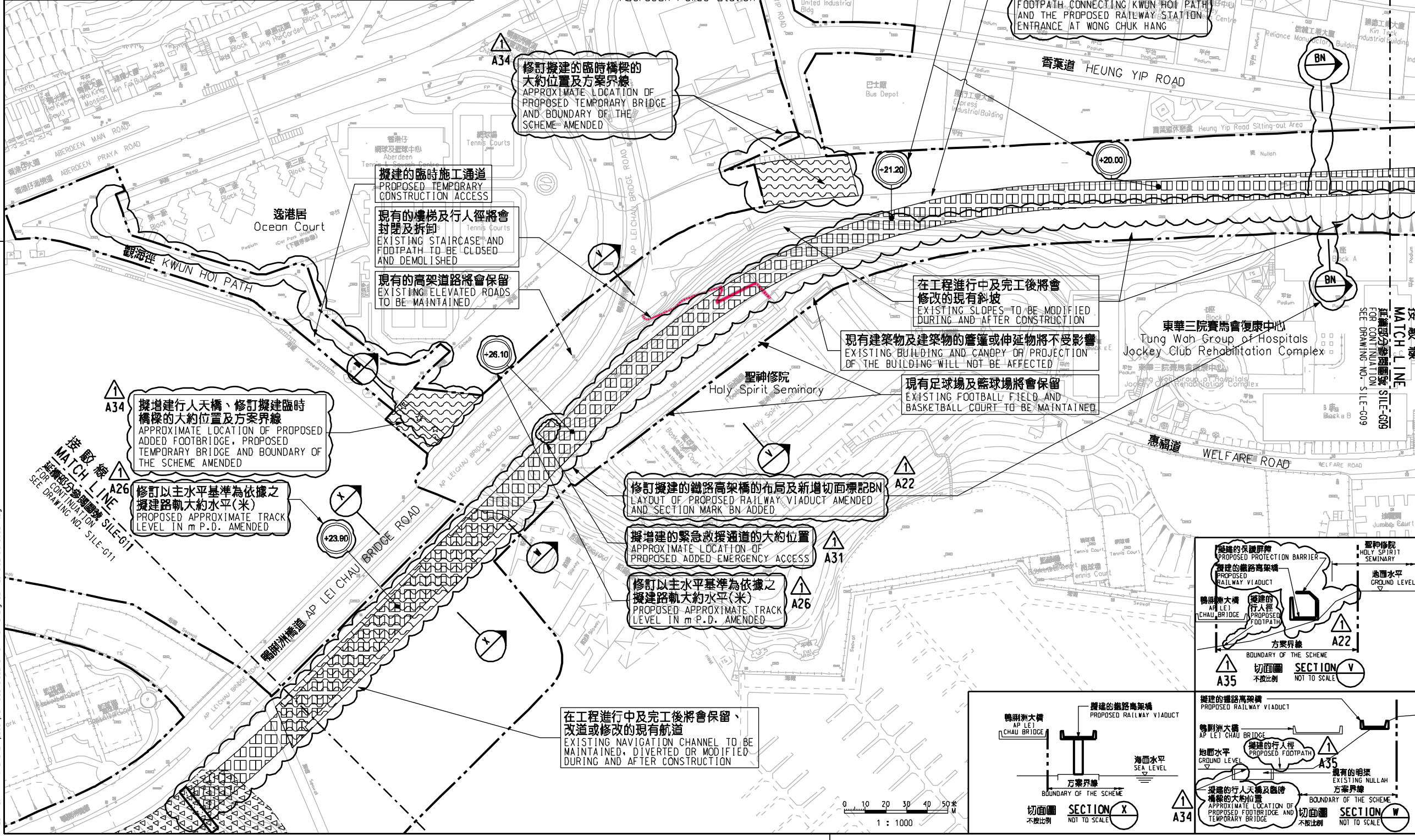
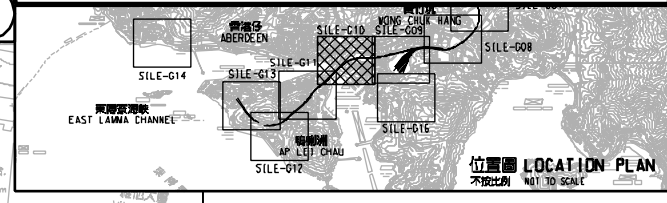
圖例 LEGEND

方案界線 BOUNDARY OF THE SCHEME	可能在岸上進行填海工程或其他工程的地段 GOVERNMENT FILL OR SEA BED OVER OR UPON WHICH RECLAMATION OR OTHER WORKS MAY BE CARRIED OUT
擬建的車站及其他鐵路設施 PROPOSED STATION AND OTHER RAILWAY FACILITIES	現有的車站及其他鐵路設施 EXISTING STATION AND OTHER RAILWAY FACILITIES
擬建的車站及其他鐵路設施(地下) PROPOSED STATION AND OTHER RAILWAY FACILITIES (UNDERGROUND)	擬建的臨時架空輸送帶系統 PROPOSED TEMPORARY OVERHEAD CONVEYANCE SYSTEM
擬採用鑽孔或掘鑽的鐵路設施或隧道(地下) PROPOSED RAILWAY FACILITIES/TUNNEL BY BORED / MINED / DRILL AND BLAST METHOD (UNDERGROUND)	擬建的鐵路隧道入口 PROPOSED RAILWAY TUNNEL APPROACH
擬採用明挖回填法興建的鐵路設施或隧道(地下) PROPOSED RAILWAY FACILITIES/TUNNEL BY CUT-AND-COVER METHOD (UNDERGROUND)	以主水平基準為依據之擬建路軌大約水平(米) PROPOSED APPROXIMATE TRACK LEVEL IN m P.D.
可能永久封閉的道路(包括行車道和行人徑) ROADS (INCLUDING CARRIAGEWAY AND FOOTPATH) WHICH MAY BE CLOSED PERMANENTLY	圖則修改 DRAWING REVISION
擬建的鐵路高架橋 PROPOSED RAILWAY VIADUCT	修訂參考編號(參考專報公告) AMENDMENT REFERENCE NUMBER (SEE GAZETTE NOTICE)
現有的行人天橋將受影響 EXISTING FOOTBRIDGE TO BE AFFECTED	修訂範圍 AMENDMENT AREA
擬建的臨時行人天橋/地面行人過路處 PROPOSED TEMPORARY FOOTBRIDGE / AT-GRADE PEDESTRIAN CROSSING	
擬建的行人天橋 PROPOSED FOOTBRIDGE	

說明 NOTES

此圖根據第SILE-G10號(修改1)圖則制訂,以紅色標明將暫時封閉連接聖神修院及黃竹坑南面的行人路和樓梯。

THIS DRAWING IS PREPARED BASED ON DRAWING NO. SILE-G10 (REVISION 1) AND IS INTENDED TO SHOW THE TEMPORARY CLOSURE OF THE FOOTPATH AND STAIRCASE CONNECTING HOLY SPIRIT SEMINARY TO THE SOUTHERN SIDE OF WONG CHUK HANG NULLAH (HIGHLIGHTED IN RED).



一般說明 GENERAL NOTES

1. 有關一般說明參閱圖號 SILE - 001.
FOR GENERAL NOTES, REFER TO DRAWING NO. SILE - 001.

修訂表
TABLE OF AMENDMENTS

修訂號	日期	修訂	修訂	修訂	說明
REV	DATE	BY	SUB	APP	DESCRIPTION

SIGNED

核准發出
APPROVED FOR ISSUE

29/5/2015

發出日期 DATE OF ISSUE

伍德榮 NG TAK WING
工程師/鐵路拓展 1-1
CHIEF ENGINEER/
RAILWAY DEVELOPMENT 1-1
HIGHWAYS DEPARTMENT

圖則名稱 DRAWING TITLE
**鐵路條例(第519章)
南港島綫(東段)
暫時封閉聖神修院附近的行人路和樓梯**

RAILWAYS ORDINANCE (CHAPTER 519)
SOUTH ISLAND LINE (EAST)
TEMPORARY CLOSURE OF A FOOTPATH AND STAIRCASE NEAR HOLY SPIRIT SEMINARY AT WONG CHUK HANG

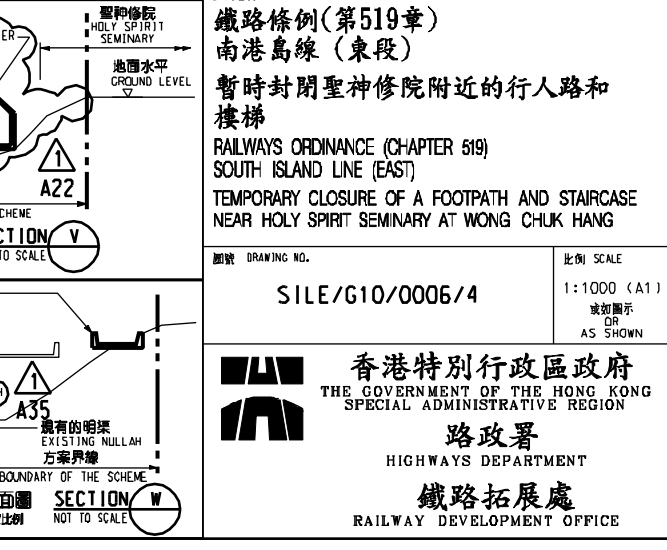
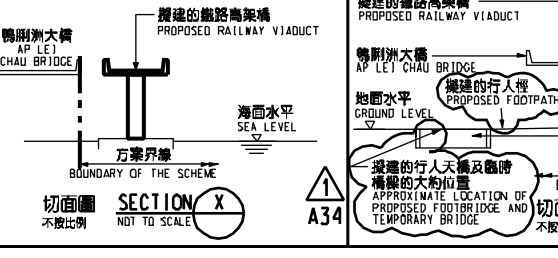
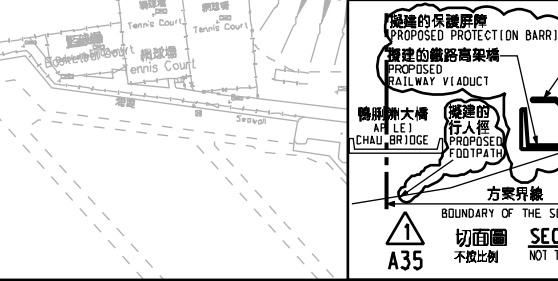
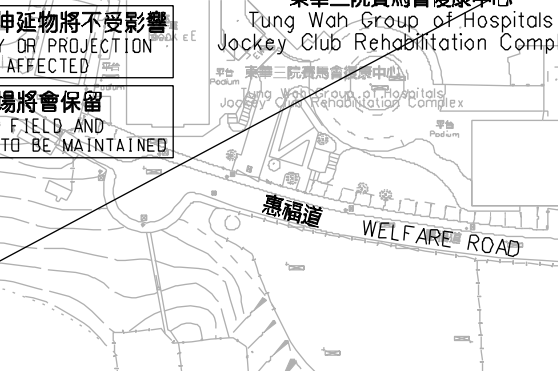
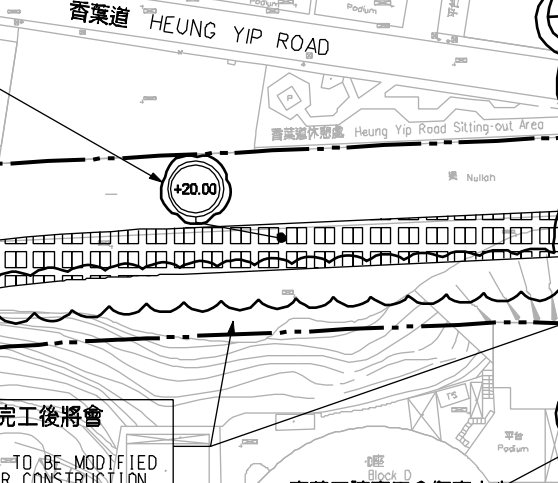
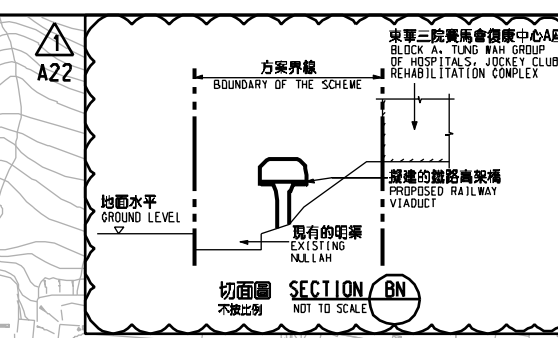
圖號 DRAWING NO.
SILE/G10/0006/4

比例 SCALE
1:1000 (A1)
或如顯示
OR AS SHOWN

香港特別行政區政府
THE GOVERNMENT OF THE HONG KONG
SPECIAL ADMINISTRATIVE REGION

路政署
HIGHWAYS DEPARTMENT

鐵路拓展處
RAILWAY DEVELOPMENT OFFICE



E:\lib\Plot\1818\p1818.rvt
 PRINTED BY: ftko 02/06/2015 10:48:38
 FILENAME: x:\lonan\p000\p000.dwg