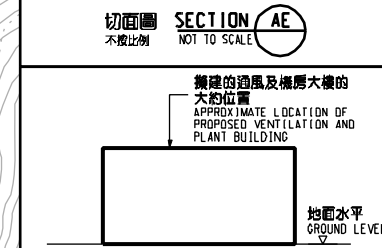
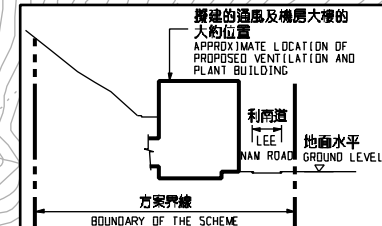
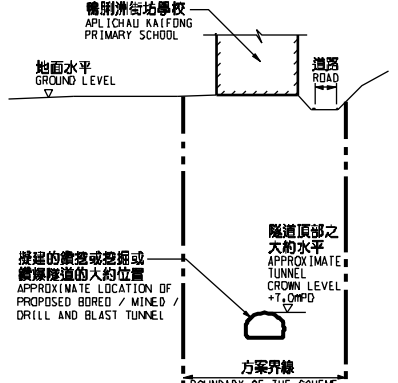
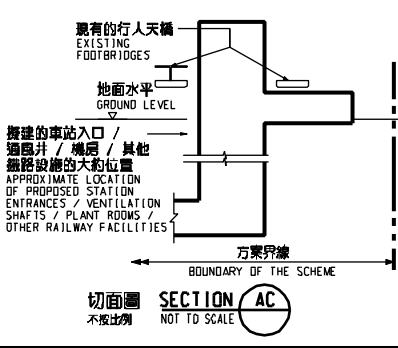
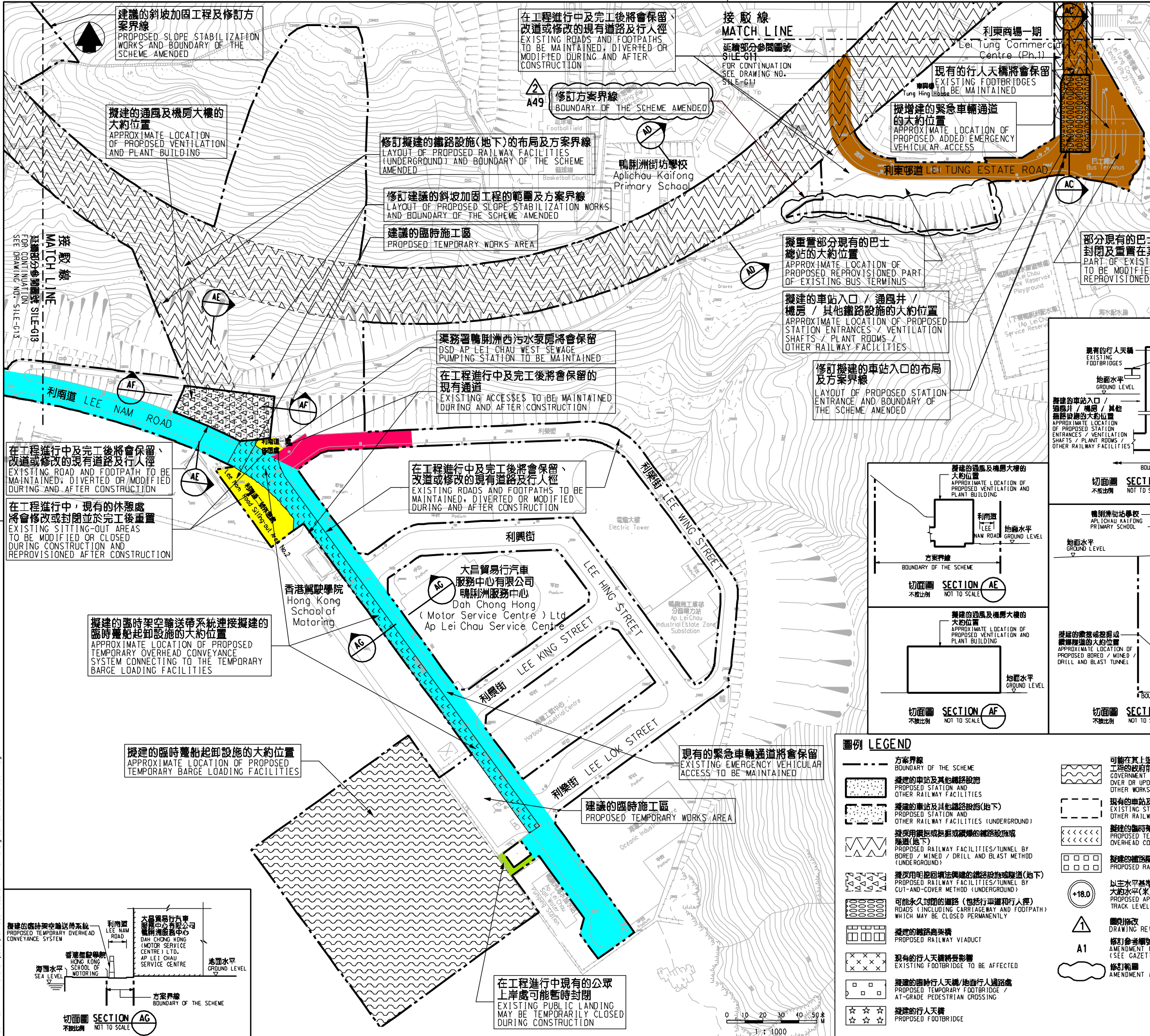


### 說明 NOTES

此圖根據第 SILE-G12 號 (修改 2) 圖則訂制, 以黃色標明將暫時封閉的利南道一號休憩處和利南道二號休憩處、以淺綠色標明暫時封閉鄰近利南道和利樂街交界處的公眾上岸處和行人路、以淺藍色標明將暫時封閉的部分利南道, 及分別以啡色和紅色標明將暫時封閉的部分利東邨道和利榮街路段。

THIS DRAWING IS PREPARED BASED ON DRAWING NO. SILE-G12 (REVISION 2) AND IS INTENDED TO SHOW THE TEMPORARY CLOSURE OF LEE NAM ROAD SITTING-OUT AREA NO. 1 AND LEE NAM ROAD SITTING-OUT AREA NO. 2 (HIGHLIGHTED IN YELLOW), THE TEMPORARY CLOSURE OF THE PUBLIC LANDING AREA AND THE SECTION OF THE FOOTPATH NEAR THE JUNCTION OF LEE NAM ROAD AND LEE LOK STREET (HIGHLIGHTED IN LIGHT GREEN), THE TEMPORARY PARTIAL CLOSURE OF LEE NAM ROAD (HIGHLIGHTED IN LIGHT BLUE), AND THE TEMPORARY PARTIAL CLOSURE OF SECTIONS OF LEI TUNG ESTATE ROAD AND LEE WING STREET (HIGHLIGHTED IN BROWN AND RED RESPECTIVELY).



- ### 圖例 LEGEND
- 方案界線  
BOUNDARY OF THE SCHEME
  - 擬建的車站及其他鐵路設施  
PROPOSED STATION AND OTHER RAILWAY FACILITIES
  - 擬建的車站及其他鐵路設施(地下)  
PROPOSED STATION AND OTHER RAILWAY FACILITIES (UNDERGROUND)
  - 擬採用鑽探或掘削或鑽爆的鐵路設施或隧道(地下)  
PROPOSED RAILWAY FACILITIES/TUNNEL BY BORED / MINED / DRILL AND BLAST METHOD (UNDERGROUND)
  - 擬採用明挖回填法興建的鐵路設施或隧道(地下)  
PROPOSED RAILWAY FACILITIES/TUNNEL BY CUT-AND-COVER METHOD (UNDERGROUND)
  - 可能永久封閉的道路(包括行車道和行人徑)  
ROADS (INCLUDING CARRIAGEWAY AND FOOTPATH) WHICH MAY BE CLOSED PERMANENTLY
  - 擬建的鐵路高架橋  
PROPOSED RAILWAY VIADUCT
  - 現有的行人天橋將受影響  
EXISTING FOOTBRIDGE TO BE AFFECTED
  - 擬建的臨時行人天橋/地面行人過路處  
PROPOSED TEMPORARY FOOTBRIDGE / AT-GRADE PEDESTRIAN CROSSING
  - 擬建的行人天橋  
PROPOSED FOOTBRIDGE
  - 可能在其上進行填海工程或其他工程的政府前線或海底  
GOVERNMENT FORESHORE OR SEABED OVER OR UPON WHICH RECLAMATION OR OTHER WORKS MAY BE CARRIED OUT
  - 現有的車站及其他鐵路設施  
EXISTING STATION AND OTHER RAILWAY FACILITIES
  - 擬建的臨時架空輸送帶系統  
PROPOSED TEMPORARY OVERHEAD CONVEYANCE SYSTEM
  - 擬建的鐵路隧道入口  
PROPOSED RAILWAY TUNNEL APPROACH
  - 以主水平基準為依據之擬建路軌大約水平(米)  
PROPOSED APPROXIMATE TRACK LEVEL IN M.P.D.
  - 圖則修改  
DRAWING REVISION
  - 修訂參考編號(參考圖則公告)  
AMENDMENT REFERENCE NUMBER (SEE GAZETTE NOTICE)
  - 修訂範圍  
AMENDMENT AREA

### 一般說明 GENERAL NOTES

1. 有關一般說明請參閱圖號 SILE - G01. FOR GENERAL NOTES, REFER TO DRAWING NO. SILE - G01.

#### 修訂表 TABLE OF AMENDMENTS

修訂號	日期	修訂人	修訂理由	說明	
REV	DATE	BY	SUB	APP	DESCRIPTION

### SIGNED

核准發出 APPROVED FOR ISSUE: 伍德榮 NG TAK WING  
 总工程师 / 鐵路拓展處 1-1  
 簽發者 CHIEF ENGINEER / RAILWAY DEVELOPMENT OFFICE  
 8/5/2015  
 發出日期 DATE OF ISSUE

### 鐵路條例 (第519章) 南港島線 (東段)

暫時封閉利南道一號休憩處、利南道二號休憩處、鄰近利南道和利樂街交界處的公眾上岸處和行人路、利南道, 以及利東邨道和利榮街路段

RAILWAYS ORDINANCE (CHAPTER 519)  
 SOUTH ISLAND LINE (EAST)  
 TEMPORARY CLOSURE OF LEE NAM ROAD SITTING-OUT AREA NO.1, LEE NAM ROAD SITTING-OUT AREA NO.2, A PUBLIC LANDING AREA AND A SECTION OF THE FOOTPATH NEAR THE JUNCTION OF LEE NAM ROAD AND LEE LOK STREET, LEE NAM ROAD, AND SECTIONS OF LEI TUNG ESTATE ROAD AND LEE WING STREET

圖號 DRAWING NO. SILE/G12/0004/4 比例 SCALE 1:1000 (A1)  
 或部顯示 OR AS SHOWN

香港特別行政區政府 THE GOVERNMENT OF THE HONG KONG SPECIAL ADMINISTRATIVE REGION  
 路政署 HIGHWAYS DEPARTMENT  
 鐵路拓展處 RAILWAY DEVELOPMENT OFFICE