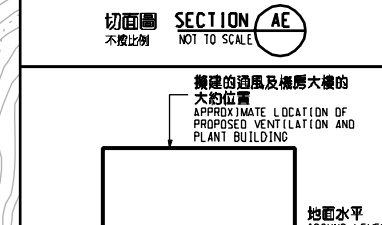
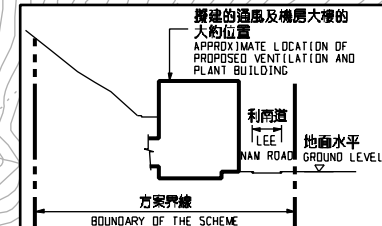
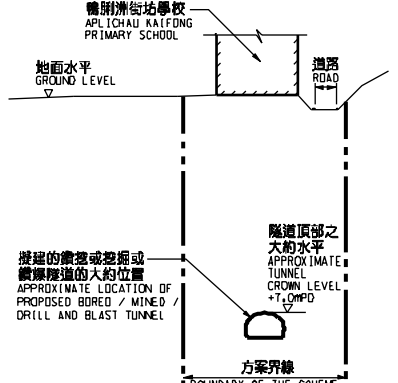
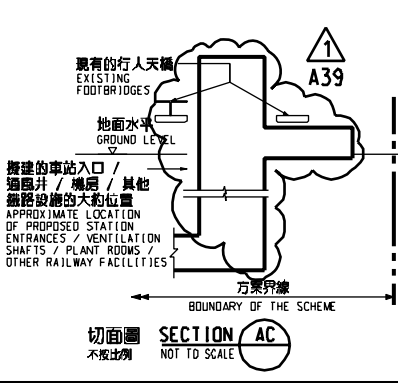


說明 NOTES

此圖根據第 SILE-G12 號 (修改 1) 圖則訂制, 以黃色標明利南道一號和利南道二號休憩處將暫時封閉的休憩用地, 以淺綠色標明鄰近利南道和利興街交界處將暫時封閉的公眾上岸處和部分行人徑, 及分別以啡色、紅色、橙色、淺紫色、粉紅色和淺藍色標明利東邨道、利興街、利景街、利樂街、利南道暫時封閉的部分行車道及行人路路面的路面。

THIS DRAWING IS PREPARED BASED ON DRAWING NO. SILE-G12 (REVISION 1) AND IS INTENDED TO SHOW THE OPEN SPACES IN LEE NAM ROAD SITTING-OUT AREA NO.1 AND LEE NAM ROAD SITTING-OUT AREA NO.2 (HIGHLIGHTED IN YELLOW) TO BE TEMPORARILY CLOSED, THE PUBLIC LANDING AREA AND PARTS OF THE FOOTPATH WIDTHS NEAR THE JUNCTION OF LEE NAM ROAD AND LEE LOK STREET (HIGHLIGHTED IN LIGHT GREEN) TO BE TEMPORARILY CLOSED, AND THE SECTIONS OF LEE TUNG ESTATE ROAD, LEE WING STREET, LEE HING STREET, LEE LOK STREET AND LEE NAM ROAD (HIGHLIGHTED IN BROWN, RED, ORANGE, LIGHT PURPLE, PINK AND LIGHT BLUE RESPECTIVELY) OF WHICH PARTS OF THE CARRIAGEWAY AND FOOTPATH WIDTHS ARE TO BE TEMPORARILY CLOSED.



圖例 LEGEND

- 方案界線
BOUNDARY OF THE SCHEME
- 擬建的車站及其他鐵路設施
PROPOSED STATION AND OTHER RAILWAY FACILITIES
- 擬建的車站及其他鐵路設施(地下)
PROPOSED STATION AND OTHER RAILWAY FACILITIES (UNDERGROUND)
- 擬採用鑽探或掘削或鑽爆的鐵路設施或隧道(地下)
PROPOSED RAILWAY FACILITIES/TUNNEL BY BORED / MINED / DRILL AND BLAST METHOD (UNDERGROUND)
- 擬採用明挖回填法興建的鐵路設施或隧道(地下)
PROPOSED RAILWAY FACILITIES/TUNNEL BY CUT-AND-COVER METHOD (UNDERGROUND)
- 可能永久封閉的道路(包括行車道和行人徑)
ROADS (INCLUDING CARRIAGEWAY AND FOOTPATH) WHICH MAY BE CLOSED PERMANENTLY
- 擬建的鐵路高架橋
PROPOSED RAILWAY VIADUCT
- 現有的行人天橋將受影響
EXISTING FOOTBRIDGE TO BE AFFECTED
- 擬建的臨時行人天橋/地面行人過路處
PROPOSED TEMPORARY FOOTBRIDGE / AT-GRADE PEDESTRIAN CROSSING
- ☆☆☆☆ 擬建的行人天橋
PROPOSED FOOTBRIDGE
- 可在其上進行填海工程或其他工程的政府前填海或海床
GOVERNMENT FORESHORE OR SEABED OVER OR UPON WHICH RECLAMATION OR OTHER WORKS MAY BE CARRIED OUT
- 現有的車站及其他鐵路設施
EXISTING STATION AND OTHER RAILWAY FACILITIES
- 擬建的臨時架空輸送帶系統
PROPOSED TEMPORARY OVERHEAD CONVEYANCE SYSTEM
- 擬建的鐵路隧道入口
PROPOSED RAILWAY TUNNEL APPROACH
- 以主水平基準為依據之擬建路軌
PROPOSED APPROXIMATE TRACK LEVEL IN M.P.D.
- 圖則修改
DRAWING REVISION
- 修訂參考編號(參考憲報公告)
AMENDMENT REFERENCE NUMBER (SEE GAZETTE NOTICE)
- 修訂範圍
AMENDMENT AREA

一般說明 GENERAL NOTES

1. 有關一般說明參閱圖號 SILE - G01.
FOR GENERAL NOTES, REFER TO DRAWING NO. SILE - G01.

修訂表
TABLE OF AMENDMENTS

修訂號	日期	修訂	修訂	修訂	說明
REV	DATE	BY	SUB	APP	DESCRIPTION

SIGNED

核准發出
APPROVED FOR ISSUE

17/5/2011

發出日期 DATE OF ISSUE

伍德榮 NG TAK WING
总工程师 / 鐵路拓展處 1-1
CHIEF ENGINEER / RAILWAY DEVELOPMENT 1-1
HIGHWAYS DEPARTMENT

圖則名稱 DRAWING TITLE

鐵路條例 (第519章)
南港島線 (東段)
暫時封閉利南道一號和利南道二號休憩處的休憩用地, 及鄰近利南道和利興街交界處的公眾上岸處和行人徑, 以及部分利東邨道、利興街、利景街、利樂街、利南道

RAILWAYS ORDINANCE (CHAPTER 519)
SOUTH ISLAND LINE (EAST)
TEMPORARY CLOSURE OF THE OPEN SPACES IN THE LEE NAM ROAD SITTING-OUT AREA NO.1 AND LEE NAM ROAD SITTING-OUT AREA NO.2, THE PUBLIC LANDING AREA AND A FOOTPATH NEAR THE JUNCTION OF LEE NAM ROAD AND LEE LOK STREET AND THE SECTIONS OF LEE TUNG ESTATE ROAD, LEE WING STREET, LEE HING STREET, LEE LOK STREET AND LEE NAM ROAD

圖號 DRAWING NO.

SILE/G12/0004/1

比例 SCALE

1:1000 (A1)
1:500 顯示
OR
AS SHOWN

香港特別行政區政府
THE GOVERNMENT OF THE HONG KONG
SPECIAL ADMINISTRATIVE REGION

路政署
HIGHWAYS DEPARTMENT

鐵路拓展處
RAILWAY DEVELOPMENT OFFICE

Plot: 17/05/2011
Printed By: 17/05/2011
Filename: x:\loma\SL\9000\p1\road\obscure\SILE_G12_0004_1.dgn