

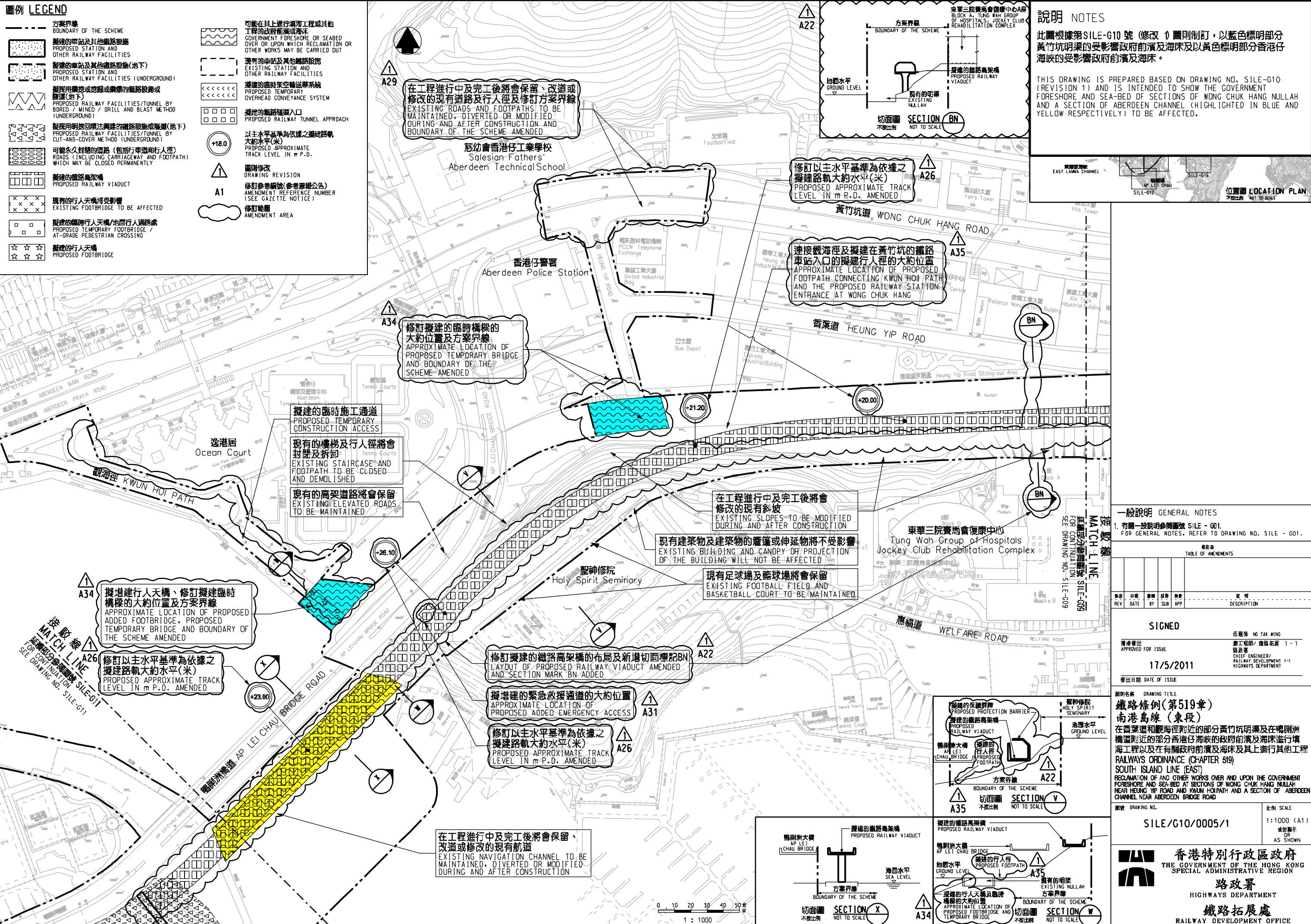
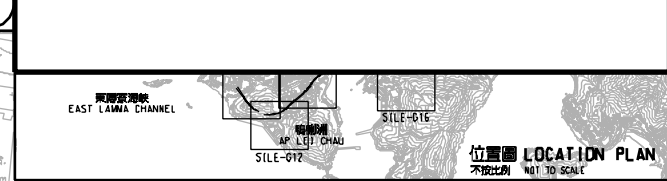
圖例 LEGEND

- 方案界線
BOUNDARY OF THE SCHEME
- 擬建的車站及其他鐵路設施
PROPOSED STATION AND OTHER RAILWAY FACILITIES
- 擬建的車站及其他鐵路設施(地下)
PROPOSED STATION AND OTHER RAILWAY FACILITIES (UNDERGROUND)
- 擬採用鑽挖或鑽孔或鑽孔的鐵路設施或隧道(地下)
PROPOSED RAILWAY FACILITIES/TUNNEL BY BORED / MINED / DRILL AND BLAST METHOD (UNDERGROUND)
- 擬採用明挖回填法興建的鐵路設施或隧道(地下)
PROPOSED RAILWAY FACILITIES/TUNNEL BY CUT-AND-COVER METHOD (UNDERGROUND)
- 可能永久封閉的道路(包括行車道和行人徑)
ROADS (INCLUDING CARRIAGEWAY AND FOOTPATH) WHICH MAY BE CLOSED PERMANENTLY
- 擬建的鐵路高架橋
PROPOSED RAILWAY VIADUCT
- 現有的行人天橋將受影響
EXISTING FOOTBRIDGE TO BE AFFECTED
- 擬建的臨時行人天橋/地面行人過路處
PROPOSED TEMPORARY FOOTBRIDGE / AT-GRADE PEDESTRIAN CROSSING
- 擬建的行人天橋
PROPOSED FOOTBRIDGE
- 可能在其上進行填海工程或其他工程的政府前濱或海床
GOVERNMENT FORESHORE OR SEA-BED OVER OR UPON WHICH RECLAMATION OR OTHER WORKS MAY BE CARRIED OUT
- 現有的車站及其他鐵路設施
EXISTING STATION AND OTHER RAILWAY FACILITIES
- 擬建的臨時架空輸送帶系統
PROPOSED TEMPORARY OVERHEAD CONVEYANCE SYSTEM
- 擬建的鐵路隧道入口
PROPOSED RAILWAY TUNNEL APPROACH
- 以主水平基準為依據之擬建路軌大約水平(米)
PROPOSED APPROXIMATE TRACK LEVEL IN m P.D.
- 圖則修改
DRAWING REVISION
- 修訂參考編號(參考憲報公告)
AMENDMENT REFERENCE NUMBER (SEE GAZETTE NOTICE)
- 修訂範圍
AMENDMENT AREA

說明 NOTES

此圖根據第SILE-G10號(修改1)圖則訂制,以藍色標明部分黃竹坑明渠的受影響政府前濱及海床及以黃色標明部分香港仔海峽的受影響政府前濱及海床。

THIS DRAWING IS PREPARED BASED ON DRAWING NO. SILE-G10 (REVISION 1) AND IS INTENDED TO SHOW THE GOVERNMENT FORESHORE AND SEA-BED AT SECTIONS OF WONG CHUK HANG NULLAH AND A SECTION OF ABERDEEN CHANNEL (HIGHLIGHTED IN BLUE AND YELLOW RESPECTIVELY) TO BE AFFECTED.



在工程進行中及完工後將會保留、改道或修改的現有道路及行人徑及修訂方案界線
EXISTING ROADS AND FOOTPATHS TO BE MAINTAINED, DIVERTED OR MODIFIED DURING AND AFTER CONSTRUCTION AND BOUNDARY OF THE SCHEME AMENDED

修訂擬建的臨時橋樑的大約位置及方案界線
APPROXIMATE LOCATION OF PROPOSED TEMPORARY BRIDGE AND BOUNDARY OF THE SCHEME AMENDED

擬建的臨時施工通道
PROPOSED TEMPORARY CONSTRUCTION ACCESS

現有的樓梯及行人徑將會封閉及拆卸
EXISTING STAIRCASE AND FOOTPATH TO BE CLOSED AND DEMOLISHED

現有的高架道路將會保留
EXISTING ELEVATED ROADS TO BE MAINTAINED

在工程進行中及完工後將會修改的現有斜坡
EXISTING SLOPES TO BE MODIFIED DURING AND AFTER CONSTRUCTION

現有建築物及建築物的簷蓬或伸延物將不受影響
EXISTING BUILDING AND CANOPY OR PROJECTION OF THE BUILDING WILL NOT BE AFFECTED

現有足球場及籃球場將會保留
EXISTING FOOTBALL FIELD AND BASKETBALL COURT TO BE MAINTAINED

修訂擬建的鐵路高架橋的布局及新增切面標記BN
LAYOUT OF PROPOSED RAILWAY VIADUCT AMENDED AND SECTION MARK BN ADDED

擬增建的緊急救援通道的大約位置
APPROXIMATE LOCATION OF PROPOSED ADDED EMERGENCY ACCESS

修訂以主水平基準為依據之擬建路軌大約水平(米)
PROPOSED APPROXIMATE TRACK LEVEL IN m P.D. AMENDED

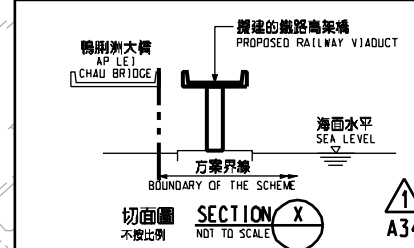
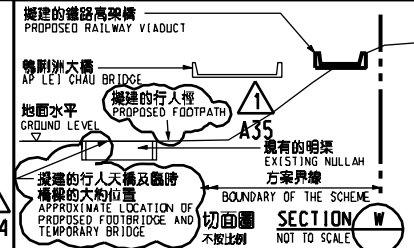
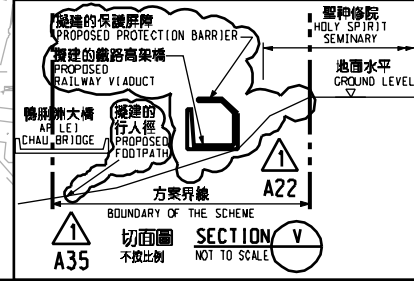
在工程進行中及完工後將會保留、改道或修改的現有航運
EXISTING NAVIGATION CHANNEL TO BE MAINTAINED, DIVERTED OR MODIFIED DURING AND AFTER CONSTRUCTION

修訂以主水平基準為依據之擬建路軌大約水平(米)
PROPOSED APPROXIMATE TRACK LEVEL IN m P.D. AMENDED

連接觀海徑及擬建在黃竹坑的鐵路車站入口的擬建行人徑的大約位置
APPROXIMATE LOCATION OF PROPOSED FOOTPATH CONNECTING KWUN HOI PATH AND THE PROPOSED RAILWAY STATION ENTRANCE AT WONG CHUK HANG

擬增建行人天橋、修訂擬建臨時橋樑的大約位置及方案界線
APPROXIMATE LOCATION OF PROPOSED ADDED FOOTBRIDGE, PROPOSED TEMPORARY BRIDGE AND BOUNDARY OF THE SCHEME AMENDED

修訂以主水平基準為依據之擬建路軌大約水平(米)
PROPOSED APPROXIMATE TRACK LEVEL IN m P.D. AMENDED



一般說明 GENERAL NOTES

1. 有關一般說明參閱圖號 SILE - G01.
FOR GENERAL NOTES, REFER TO DRAWING NO. SILE - G01.

修訂表
TABLE OF AMENDMENTS

修訂號	日期	修訂	修訂	修訂	說明
REV	DATE	BY	SUB	APP	DESCRIPTION

SIGNED

核准發出
APPROVED FOR ISSUE

17/5/2011

發出日期 DATE OF ISSUE

鐵路條例(第519章)
SOUTH ISLAND LINE (EAST)

在香葉道和觀海徑附近的部分黃竹坑明渠及在鴨洲橋道附近的部分香港仔海峽的政府前濱及海床進行填海工程以及在有關政府前濱及海床及其上進行其他工程

RECLAMATION OF AND OTHER WORKS OVER AND UPON THE GOVERNMENT FORESHORE AND SEA-BED AT SECTIONS OF WONG CHUK HANG NULLAH NEAR HEUNG YIP ROAD AND KWUN HOI PATH AND A SECTION OF ABERDEEN CHANNEL NEAR ABERDEEN BRIDGE ROAD

圖號 DRAWING NO. SILE/G10/0005/1

比例 SCALE 1:1000 (A1)

或如顯示 AS SHOWN

香港特別行政區政府
THE GOVERNMENT OF THE HONG KONG SPECIAL ADMINISTRATIVE REGION

路政署
HIGHWAYS DEPARTMENT

鐵路拓展處
RAILWAY DEVELOPMENT OFFICE

PLOT DRW: E:\lib\Plot\1181\1181.dwg
PRINTED BY: ka\kiny
FILENAME: x:\loma\SL\9000\PLD\road\absure\SILE_G01-0005-1.dgn