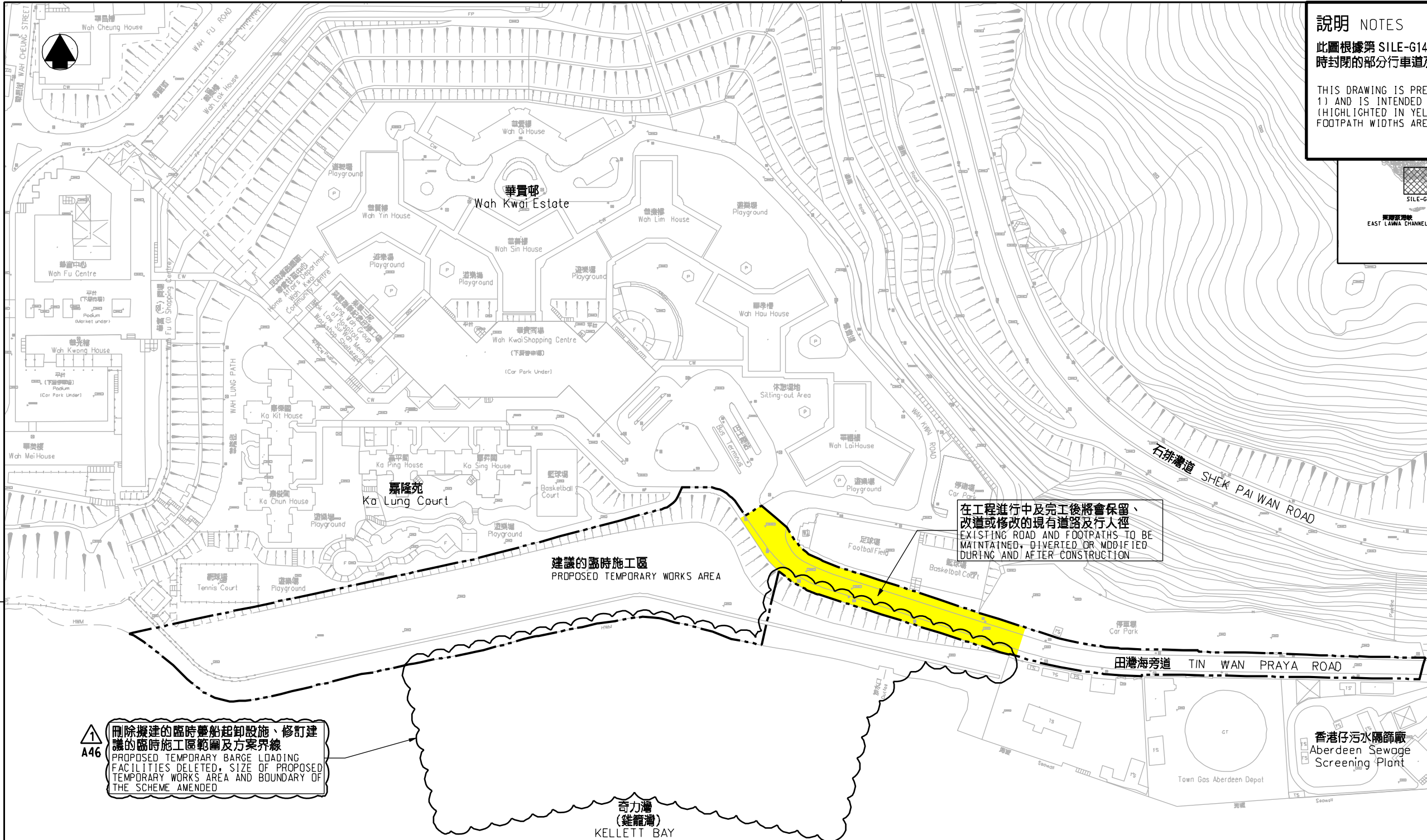
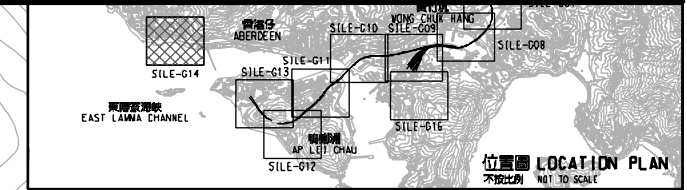


說明 NOTES

此圖根據第 SILE-G14 號 (修改) 圖則制訂，以黃色標明田灣海旁道將暫時封閉的部分行車道及行人路路段的路面。

THIS DRAWING IS PREPARED BASED ON DRAWING NO. SILE-G14 (REVISION 1) AND IS INTENDED TO SHOW THE SECTIONS OF TIN WAN PRAYA ROAD (HIGHLIGHTED IN YELLOW) OF WHICH PARTS OF THE CARRIAGEWAY AND FOOTPATH WIDTHS ARE TO BE TEMPORARILY CLOSED.



在工程進行中及完工後將會保留、
改道或修改的現有道路及行人徑
EXISTING ROAD AND FOOTPATHS TO BE
MAINTAINED, DIVERTED OR MODIFIED
DURING AND AFTER CONSTRUCTION

建議的臨時施工區
PROPOSED TEMPORARY WORKS AREA

刪除擬建的臨時疊船起卸設施、修訂建議的臨時施工區範圍及方案界線
PROPOSED TEMPORARY BARGE LOADING FACILITIES DELETED, SIZE OF PROPOSED TEMPORARY WORKS AREA AND BOUNDARY OF THE SCHEME AMENDED

一般說明 GENERAL NOTES
1. 有關一般說明參閱圖號 SILE - G01.
FOR GENERAL NOTES, REFER TO DRAWING NO. SILE - G01.

修訂表 TABLE OF AMENDMENTS					
修訂號 REV	日期 DATE	修訂 BY	核對 SUB	用途 APP	說明 DESCRIPTION

SIGNED
 簽署人
 伍德榮 NG TAK WING
 工程師 / 鐵路拓展處
 17/05/2011
 發出日期 DATE OF ISSUE

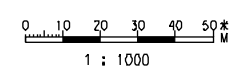
圖則名稱 DRAWING TITLE
鐵路條例 (第519章)
南港島線 (東段)
暫時封閉部分田灣海旁道
 RAILWAYS ORDINANCE (CHAPTER 519)
 SOUTH ISLAND LINE (EAST)
 TEMPORARY CLOSURE OF SECTIONS OF TIN WAN PRAYA ROAD

圖號 DRAWING NO.
SILE/G14/0002/1
 比例 SCALE
 1:1000 (A1)
 或如顯示
 OR AS SHOWN

香港特別行政區政府
 THE GOVERNMENT OF THE HONG KONG
 SPECIAL ADMINISTRATIVE REGION
路政署
 HIGHWAYS DEPARTMENT
鐵路拓展處
 RAILWAY DEVELOPMENT OFFICE

圖例 LEGEND

方案界線 BOUNDARY OF THE SCHEME	可能在其上進行填海工程或其他工程的政府填海或海床 GOVERNMENT FILL SHORE OR SEABED OVER OR UPON WHICH RECLAMATION OR OTHER WORKS MAY BE CARRIED OUT
擬建的車站及其他鐵路設施 PROPOSED STATION AND OTHER RAILWAY FACILITIES	現有的車站及其他鐵路設施 EXISTING STATION AND OTHER RAILWAY FACILITIES
擬建的車站及其他鐵路設施(地下) PROPOSED STATION AND OTHER RAILWAY FACILITIES (UNDERGROUND)	擬建的臨時架空輸送帶系統 PROPOSED TEMPORARY OVERHEAD CONVEYANCE SYSTEM
擬採用鑽挖或掘鑽或鑽爆的鐵路設施或隧道(地下) PROPOSED RAILWAY FACILITIES/TUNNEL BY BORED / MINED / DRILL AND BLAST METHOD (UNDERGROUND)	擬建的鐵路隧道入口 PROPOSED RAILWAY TUNNEL APPROACH
擬採用明挖回填法興建的鐵路設施或隧道(地下) PROPOSED RAILWAY FACILITIES/TUNNEL BY CUT-AND-COVER METHOD (UNDERGROUND)	以主水平基準為依據之擬建路軌大約水平(米) PROPOSED APPROXIMATE TRACK LEVEL IN m P.D.
可能永久封閉的道路 (包括行車道和行人徑) WHICH MAY BE CLOSED PERMANENTLY	圖則修改 DRAWING REVISION
擬建的鐵路橋樑 PROPOSED RAILWAY VIADUCT	修訂參考編號(參考憲報公告) AMENDMENT REFERENCE NUMBER (SEE GAZETTE NOTICE)
現有的行人天橋將受影響 EXISTING FOOTBRIDGE TO BE AFFECTED	修訂範圍 AMENDMENT AREA
擬建的臨時行人天橋/地面行人過路處 PROPOSED TEMPORARY FOOTBRIDGE / AT-GRADE PEDESTRIAN CROSSING	
擬建的行人天橋 PROPOSED FOOTBRIDGE	



PLOT DRW: E:\lib\Plot\118\vb\p118\inter.plt
 PRINTED BY: kb/vw
 FILENAME: x:\loma\SL\9000\p118\road\absure\SILE-G14-0002-1.dgn
 17/05/2011 11:53:25