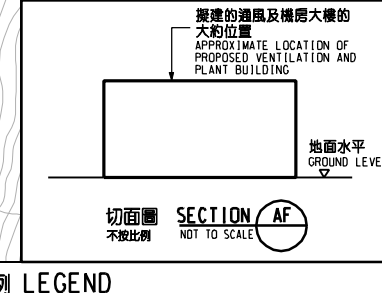
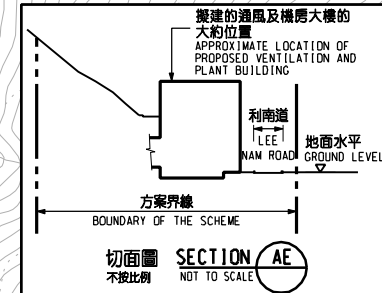
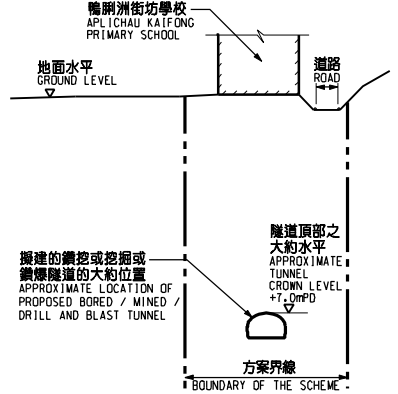
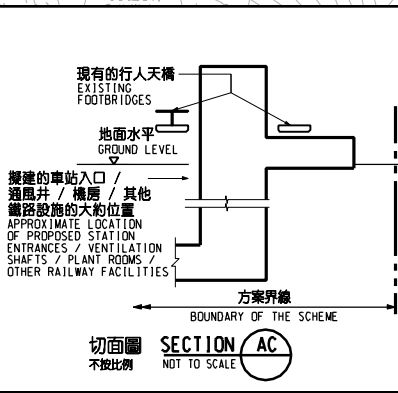


說明 NOTES

此圖根據第SILE-G12號 (修改 2) 圖則制訂, 以黃色標明將暫時封閉的利南道一號休憩處和利南道二號休憩處休憩用地, 以淺綠色標明將暫時封閉的鄰近利南道和利樂街交界處公眾上岸處和部分行人徑, 及分別以啡色、紅色、橙色、淺紫色、粉紅色和淺藍色標明將暫時封閉的利東邨道、利樂街、利興街、利樂街、利樂街和利南道部分行車道及行人路路面的路面。

THIS DRAWING IS PREPARED BASED ON DRAWING NO. SILE-G12 (REVISION 2) AND IS INTENDED TO SHOW THE OPEN SPACES IN LEE NAM ROAD SITTING-OUT AREA NO.1 AND LEE NAM ROAD SITTING-OUT AREA NO. 2 (HIGHLIGHTED IN YELLOW) TO BE TEMPORARILY CLOSED, THE PUBLIC LANDING AREA AND PART OF THE FOOTPATH WIDTHS NEAR THE JUNCTION OF LEE NAM ROAD AND LEE LOK STREET (HIGHLIGHTED IN LIGHT GREEN) TO BE TEMPORARILY CLOSED, AND SECTIONS OF LEI TUNG ESTATE ROAD, LEE WING STREET, LEE HING STREET, LEE KING STREET, LEE LOK STREET AND LEE NAM ROAD (HIGHLIGHTED IN BROWN, RED, ORANGE, LIGHT PURPLE, PINK AND LIGHT BLUE RESPECTIVELY) OF WHICH PARTS OF THE CARRIAGEWAY AND FOOTPATH WIDTHS ARE TO BE TEMPORARILY CLOSED.



圖例 LEGEND

- 方案界線
BOUNDARY OF THE SCHEME
- 擬建的車站及其他鐵路設施
PROPOSED STATION AND OTHER RAILWAY FACILITIES
- 擬建的車站及其他鐵路設施(地下)
PROPOSED STATION AND OTHER RAILWAY FACILITIES (UNDERGROUND)
- 擬採用鑽探或掘削或鑽爆的鐵路設施或隧道(地下)
PROPOSED RAILWAY FACILITIES/TUNNEL BY BORED / MINED / DRILL AND BLAST METHOD (UNDERGROUND)
- 擬採用明挖回填法興建的鐵路設施或隧道(地下)
PROPOSED RAILWAY FACILITIES/TUNNEL BY CUT-AND-COVER METHOD (UNDERGROUND)
- 可能永久封閉的道路 (包括行車道和行人徑)
ROADS (INCLUDING CARRIAGEWAY AND FOOTPATH) WHICH MAY BE CLOSED PERMANENTLY
- 擬建的鐵路高架橋
PROPOSED RAILWAY VIADUCT
- 現有的行人天橋將受影響
EXISTING FOOTBRIDGE TO BE AFFECTED
- 擬建的臨時行人天橋/地面行人過路處
PROPOSED TEMPORARY FOOTBRIDGE / AT-GRADE PEDESTRIAN CROSSING
- ☆☆☆☆ 擬建的行人天橋
PROPOSED FOOTBRIDGE
- ~~~~~ 可能在其上進行填海工程或其他工程的政府填海或海床
GOVERNMENT FORESHORE OR SEABED OVER OR UPON WHICH RECLAMATION OR OTHER WORKS MAY BE CARRIED OUT
- 現有的車站及其他鐵路設施
EXISTING STATION AND OTHER RAILWAY FACILITIES
- 擬建的臨時架空輸送帶系統
PROPOSED TEMPORARY OVERHEAD CONVEYANCE SYSTEM
- 擬建的鐵路隧道入口
PROPOSED RAILWAY TUNNEL APPROACH
- +18.0 以主水平基準為依據之擬建鐵路軌道
PROPOSED APPROXIMATE TRACK LEVEL IN M.P.D.
- A1 圖則修改
AMENDMENT REFERENCE NUMBER (SEE GAZETTE NOTICE)
- 修訂範圍
AMENDMENT AREA

一般說明 GENERAL NOTES

1. 有關一般說明參閱圖號 SILE - G01.
FOR GENERAL NOTES, REFER TO DRAWING NO. SILE - G01.

修訂表
TABLE OF AMENDMENTS

修訂 REV	日期 DATE	繪圖 BY	核對 SUB	負責 APP	說明 DESCRIPTION

SIGNED

核准發出
APPROVED FOR ISSUE

30/4/2014

發出日期 DATE OF ISSUE

圖則名稱 DRAWING TITLE

鐵路條例 (第519章)
南港島線 (東段)
暫時封閉利南道一號休憩處和利南道二號休憩處的休憩用地, 鄰近利南道和利樂街交界處的公眾上岸處和部分行人徑, 以及利東邨道、利樂街、利興街、利樂街、利樂街和利南道路段

RAILWAYS ORDINANCE (CHAPTER 519)
SOUTH ISLAND LINE (EAST)
TEMPORARY CLOSURE OF THE OPEN SPACES IN LEE NAM ROAD SITTING-OUT AREA NO.1 AND LEE NAM ROAD SITTING-OUT AREA NO.2, THE PUBLIC LANDING AREA AND PART OF A FOOTPATH NEAR THE JUNCTION OF LEE NAM ROAD AND LEE LOK STREET, AND SECTIONS OF LEI TUNG ESTATE ROAD, LEE WING STREET, LEE HING STREET, LEE KING STREET, LEE LOK STREET AND LEE NAM ROAD

圖號 DRAWING NO. SILE/G12/0004/3

比例 SCALE 1:1000 (A1) 或如顯示 OR AS SHOWN

香港特別行政區政府
THE GOVERNMENT OF THE HONG KONG
SPECIAL ADMINISTRATIVE REGION

路政署
HIGHWAYS DEPARTMENT

鐵路拓展處
RAILWAY DEVELOPMENT OFFICE

PLOT DRW: EN101701V8.V8.plt
PRINTED BY: pking
FILENAME: x:\topo\SL\9000\PL\road\clear\rev\VIEWER_C\SIGNED\MEB\SILE-G12-0004-3.dgn