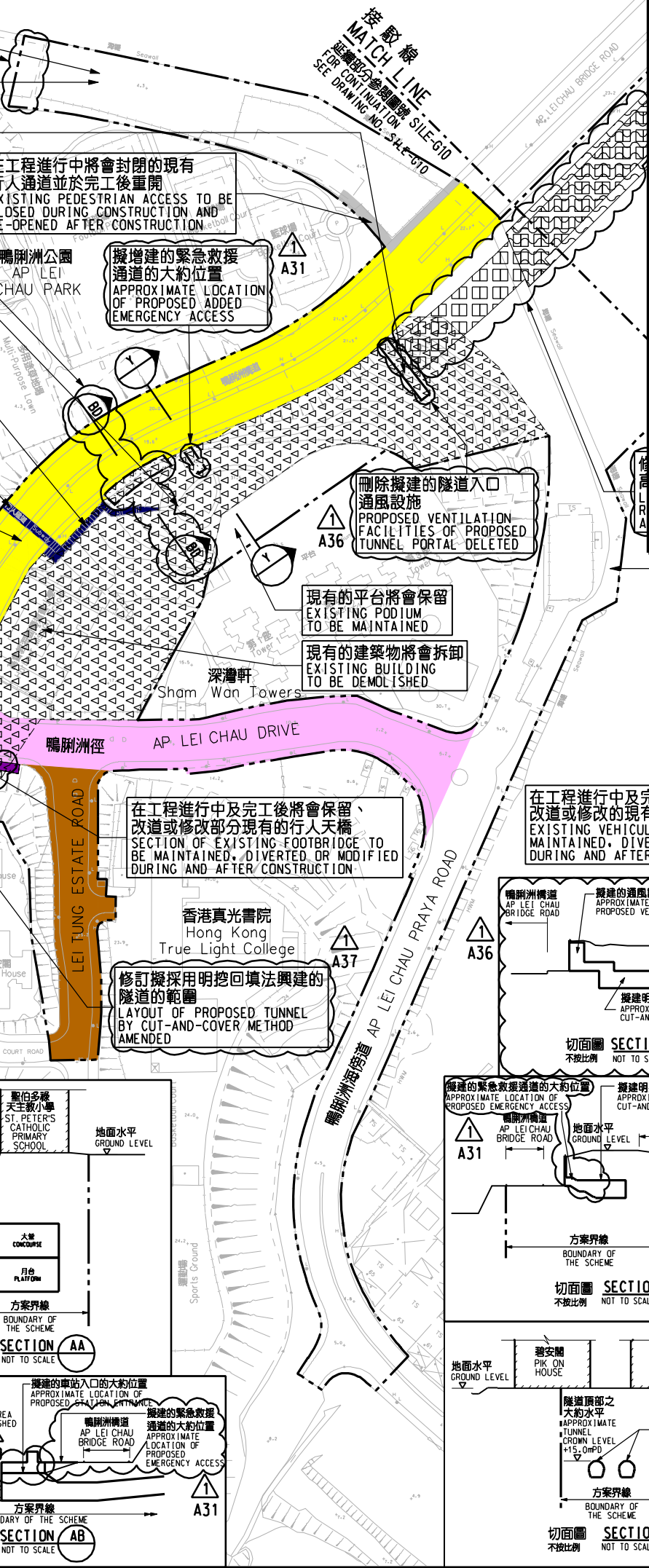
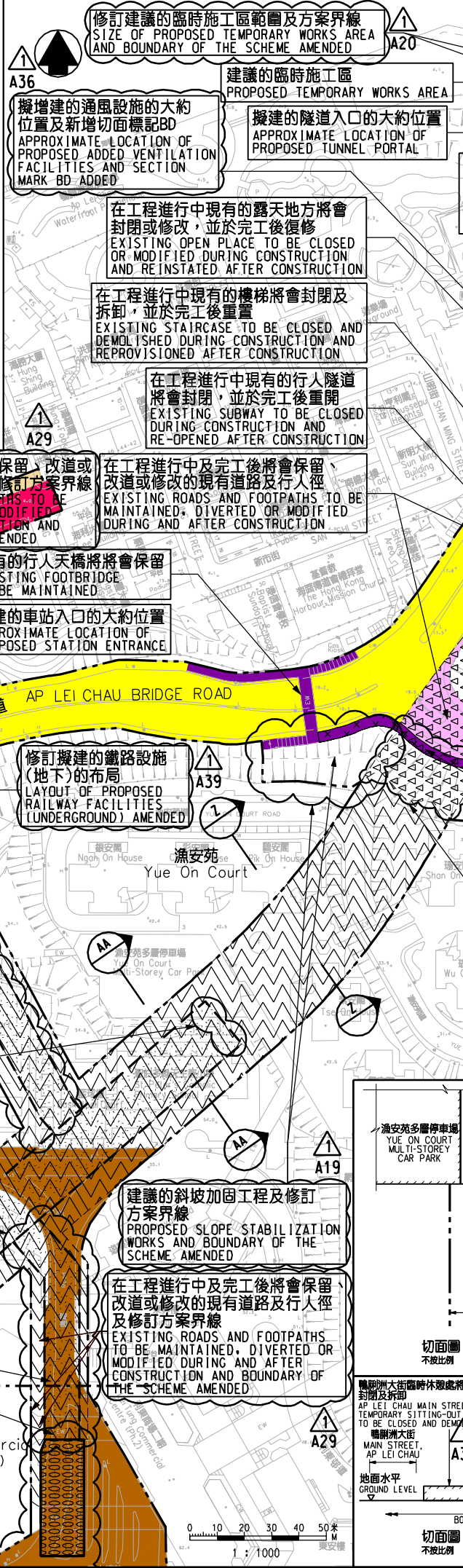
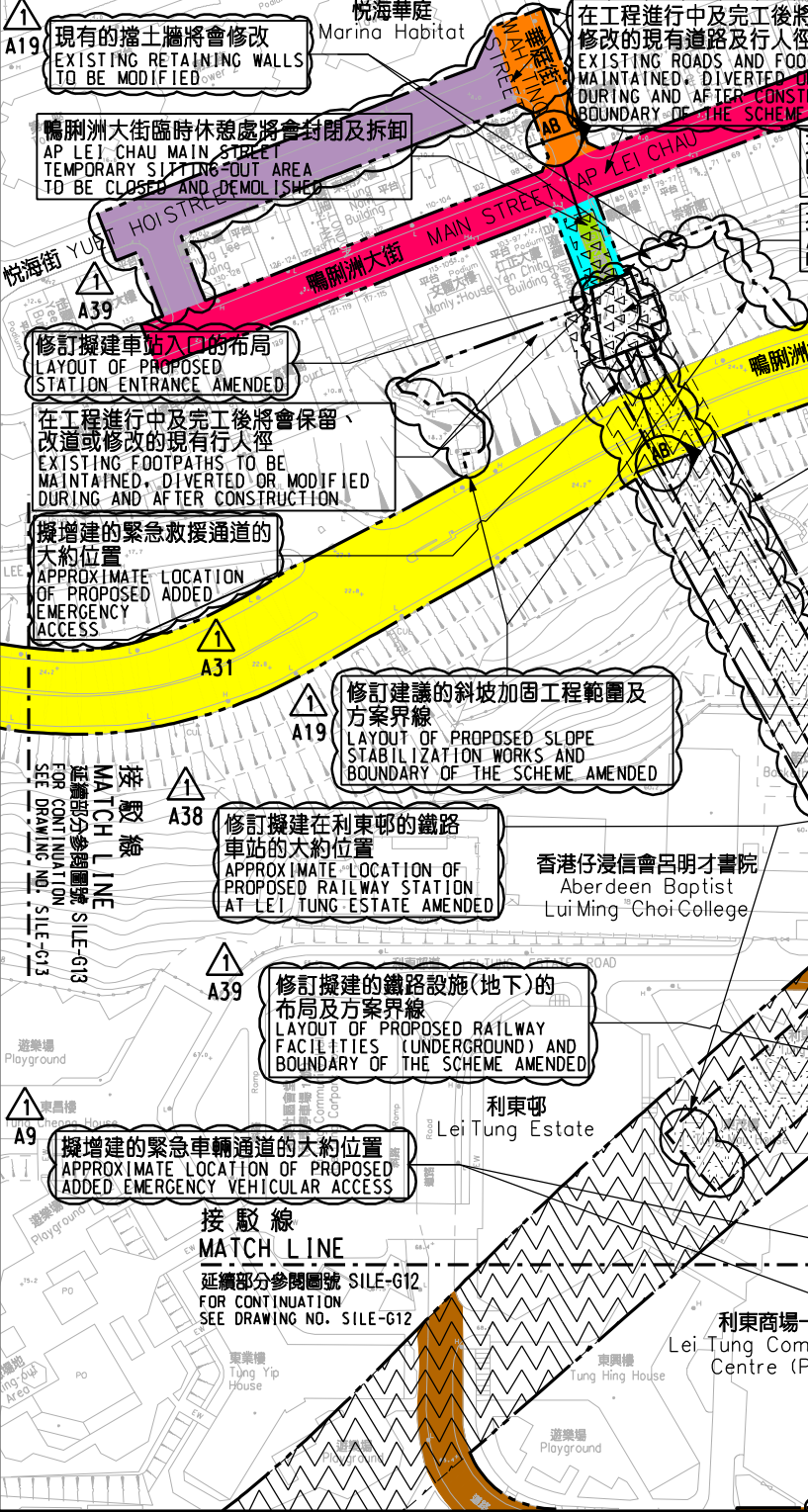


圖例 LEGEND

- 方案界線
BOUNDARY OF THE SCHEME
擬建的車站及其他鐵路設施
PROPOSED STATION AND OTHER RAILWAY FACILITIES
擬建的車站及其他鐵路設施(地下)
PROPOSED STATION AND OTHER RAILWAY FACILITIES (UNDERGROUND)
擬採用鑽挖或掘鑽的鐵路設施或隧道(地下)
PROPOSED RAILWAY FACILITIES/TUNNEL BY BORED / MINED / DRILL AND BLAST METHOD (UNDERGROUND)
擬採用明挖回填法興建的鐵路設施或隧道(地下)
PROPOSED RAILWAY FACILITIES/TUNNEL BY CUT-AND-COVER METHOD (UNDERGROUND)
可能永久封閉的道路(包括行車道和行人徑)
ROADS (INCLUDING CARRIAGEWAY AND FOOTPATH) WHICH MAY BE CLOSED PERMANENTLY
擬建的鐵路高架橋
PROPOSED RAILWAY VIADUCT
現有的行人天橋將受影響
EXISTING FOOTBRIDGE TO BE AFFECTED
擬建的臨時行人天橋/地面行人過路處
PROPOSED TEMPORARY FOOTBRIDGE / AT-GRADE PEDESTRIAN CROSSING
擬建的行人天橋
PROPOSED FOOTBRIDGE



說明 NOTES
此圖根據第 SILE-G11 號 (修改 1) 圖則制訂, 以粉紅色標明將暫時改動的鴨洲徑, 以淺綠色標明將暫時封閉的鴨洲大街臨時休憩處休憩用地, 以淺藍色標明將暫時封閉的鴨洲大街臨時休憩處行人徑, 以深藍色標明將暫時封閉的鴨洲大街和鴨洲徑交界處部分行人天橋, 及分別以紅色、淺紫色、橙色、杏色、啡色和黃色標明將暫時封閉的鴨洲大街、悅海街、華庭街、洪聖街、利東邨道和鴨洲橋道部分行車道及行人路路面的路面。

一般說明 GENERAL NOTES
1. 有關一般說明參閱圖號 SILE - G01.
FOR GENERAL NOTES, REFER TO DRAWING NO. SILE - G01.

Table with 5 columns: REV, DATE, BY, SUB, APP, DESCRIPTION. Includes a table of amendments.

SIGNED
伍德榮 NG TAK WING
總工程師 / 鐵路拓展 1-1
路政署
CHIEF ENGINEER / RAILWAY DEVELOPMENT 1-1
HIGHWAYS DEPARTMENT

鐵路條例 (第519章)
南港島綫 (東段)
RAILWAYS ORDINANCE (CHAPTER 519)
SOUTH ISLAND LINE (EAST)

香港特別行政區政府
THE GOVERNMENT OF THE HONG KONG
SPECIAL ADMINISTRATIVE REGION
路政署
HIGHWAYS DEPARTMENT
鐵路拓展處
RAILWAY DEVELOPMENT OFFICE

Plot and printing information including file name and date.