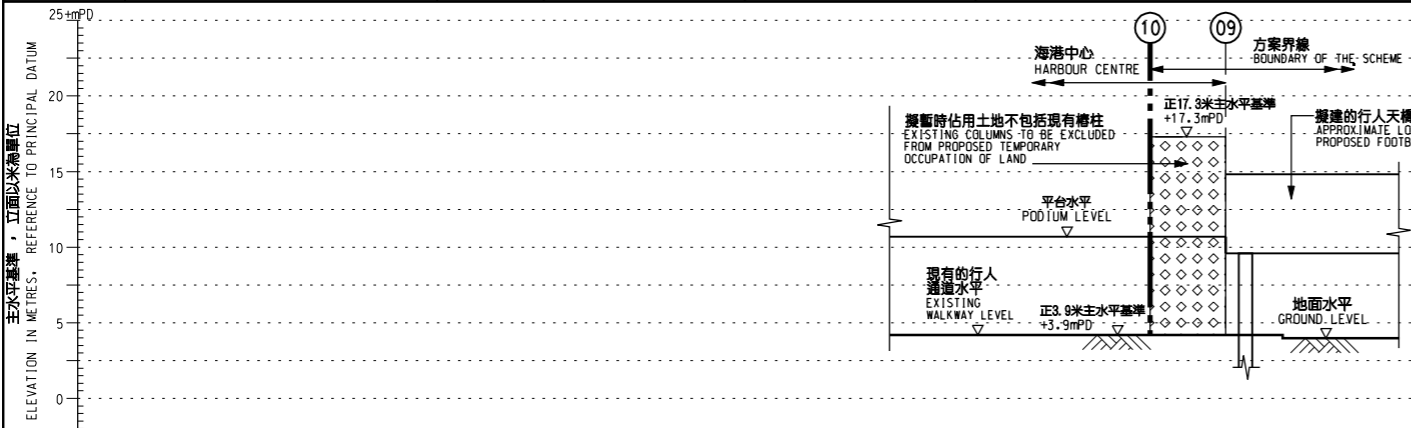


**一般說明 GENERAL NOTES**

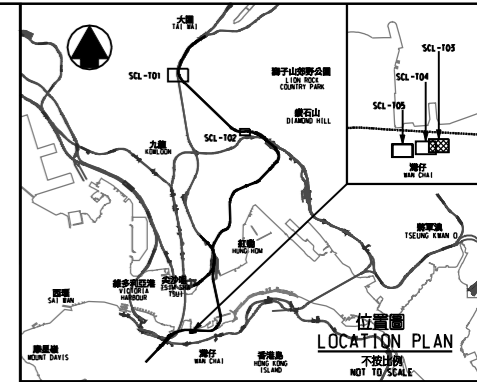
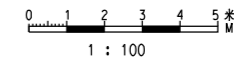
- 有關一般說明參閱圖號 SCL-G01。  
FOR GENERAL NOTES, REFER TO DRAWING NO. SCL-G01.
- 設定地役權及/或其他永久權利的細節在圖則第SCL-R01號顯示。  
DETAILS OF EASEMENTS AND/OR OTHER PERMANENT RIGHTS TO BE CREATED ARE SHOWN IN DRAWING NO. SCL-R01.

**暫時佔用土地表**  
TEMPORARY OCCUPATION OF LAND SCHEDULE

項目 ITEM NO.	地段編號 LOT NUMBER	全部/部分 WHOLE/ PORTION	物業名稱 NAME OF PROPERTY	地址 (祇供參考用途) ADDRESS (FOR REFERENCE PURPOSE ONLY)	建議受影響的土地面積(平方米) AREA PROPOSED TO BE AFFECTED (sq.m.)
4	內地段第8392號 INLAND LOT NO. 8392	部分 PORTION	海港中心及鷹君中心 HARBOUR CENTRE AND GREAT EAGLE CENTRE	香港港灣道23及25號 23 & 25 HARBOUR ROAD, HONG KONG	約 10.6 (由正3.9米主水平基準至正17.3米主水平基準) APPROX. 10.6 (FROM LEVEL OF +3.9 mPD TO +17.3 mPD) 擬暫時佔用土地不包括現有樁柱 EXISTING COLUMNS TO BE EXCLUDED FROM PROPOSED TEMPORARY OCCUPATION OF LAND



沿參線的切面立視圖 SECTIONAL ELEVATION ALONG REFERENCE LINE



**圖例 LEGEND**

- 方案界線  
BOUNDARY OF THE SCHEME
- 地段界線  
LOT BOUNDARY
- 受影響綠色黑影地區界線  
BOUNDARY OF AFFECTED GREEN HATCHED BLACK AREA
- 參線標記  
REFERENCE LINE MARK
- 參線  
REFERENCE LINE
- 擬建的鐵路車站及其他鐵路設施(地下)  
PROPOSED RAILWAY STATION AND OTHER RAILWAY FACILITIES (UNDERGROUND)
- 擬建的車站 / 車站入口 / 通風大樓 / 通風井 / 其他鐵路設施或永久建築物  
PROPOSED RAILWAY STATION/STATION ENTRANCES/VENTILATION BUILDINGS /VENTILATION SHAFTS/OTHER RAILWAY FACILITIES OR PERMANENT STRUCTURES
- 建議將予設定暫時佔用權利的土地  
LAND ON WHICH RIGHTS OF TEMPORARY OCCUPATION IS PROPOSED TO BE CREATED

**修訂表**  
TABLE OF AMENDMENTS

修訂 REV	日期 DATE	繪圖 BY	核對 SUB	負責 APP	說明 DESCRIPTION

**SIGNED**

伍德榮 NG TAK WING  
路政署  
鐵路拓展處處長(1)  
GOVERNMENT ENGINEER/  
RAILWAY DEVELOPMENT (1)  
HIGHWAYS DEPARTMENT

10 NOV 2010  
發出日期 DATE OF ISSUE

圖則名稱 DRAWING TITLE  
**鐵路條例(第519章)  
沙田至中環線  
設定暫時佔用土地權利圖則  
5頁的第3頁**

RAILWAYS ORDINANCE (CHAPTER 519)  
SHATIN TO CENTRAL LINK  
CREATION OF RIGHTS OF TEMPORARY  
OCCUPATION OF LAND PLAN SHEET 3 OF 5

圖號 DRAWING NO. SCL-T03

比例 SCALE 1:100 (A1) 或如顯示 或如顯示 AS SHOWN