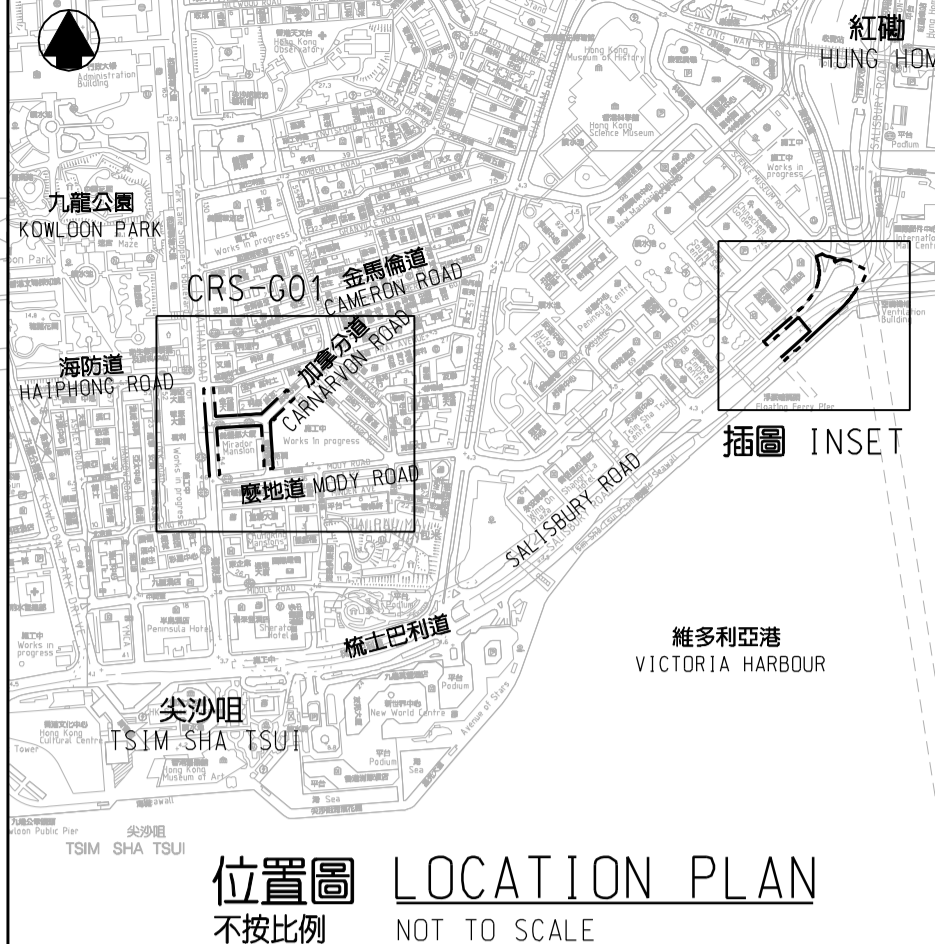


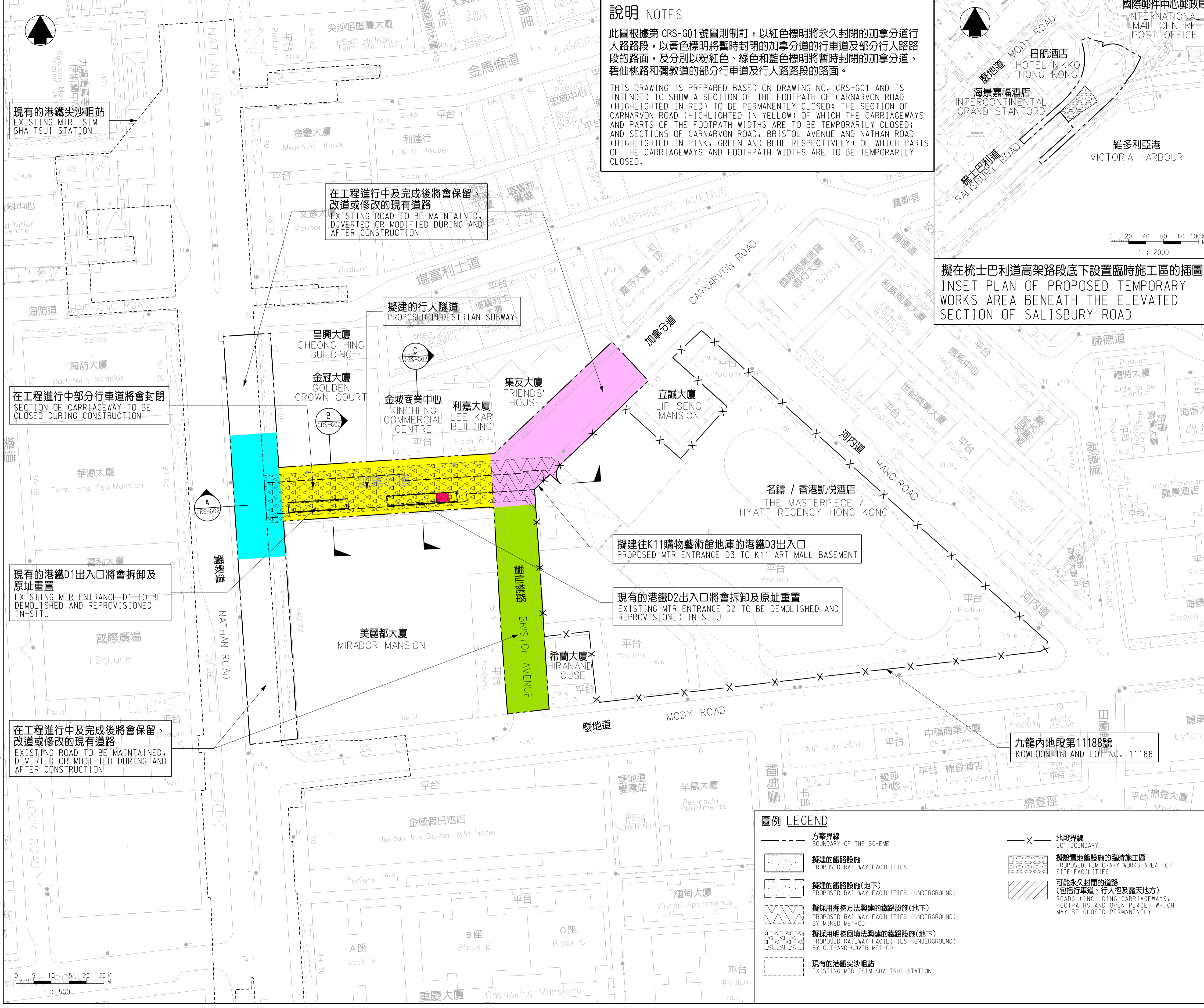
說明 NOTES

此圖根據第 CRS-G01 號圖則制訂，以紅色標明將永久封閉的加拿大行人路路段，以黃色標明將暫時封閉的加拿大的行車道及部分行人路路段，及分別以粉紅色、綠色和藍色標明將暫時封閉的加拿大、碧仙桃路和彌敦道的部分行車道及行人路路段。

THIS DRAWING IS PREPARED BASED ON DRAWING NO. CRS-G01 AND IS INTENDED TO SHOW A SECTION OF THE FOOTPATH OF CARNARVON ROAD (HIGHLIGHTED IN RED) TO BE PERMANENTLY CLOSED; THE SECTION OF CARNARVON ROAD (HIGHLIGHTED IN YELLOW) OF WHICH THE CARRIAGEWAYS AND PARTS OF THE FOOTPATH WIDTHS ARE TO BE TEMPORARILY CLOSED; AND SECTIONS OF CARNARVON ROAD, BRISTOL AVENUE AND NATHAN ROAD (HIGHLIGHTED IN PINK, GREEN AND BLUE RESPECTIVELY) OF WHICH PARTS OF THE CARRIAGEWAYS AND FOOTPATH WIDTHS ARE TO BE TEMPORARILY CLOSED.



- 一般說明 GENERAL NOTES**
1. 剖面圖所示鐵路設施的形狀和輪廓均屬示意性質。GEOMETRY AND CONFIGURATION OF RAILWAY FACILITIES SHOWN IN SECTIONS ARE SCHEMATIC.
 2. 所有在方案界線內的道路（包括行車道、行人徑及露天地方），無論有否在圖則中顯示，都有可能永久或暫時封閉或大幅改動。ALL ROADS INCLUDING CARRIAGEWAYS, FOOTPATHS AND OPEN PLACES WITHIN THE BOUNDARY OF THE SCHEME, WHETHER OR NOT SHOWN ON THE DRAWINGS MAY BE CLOSED OR ALTERED SUBSTANTIALLY ON A PERMANENT OR TEMPORARY BASIS.
 3. 除非圖則中特別註明，否則在方案界線內，或與方案界線毗鄰的所有建築物的汽車通道及行人通道，包括逃生路徑，將會保留。UNLESS NOTED OTHERWISE ON THE DRAWINGS, VEHICULAR AND PEDESTRIAN ACCESSES INCLUDING MEANS OF ESCAPE TO AND FROM ALL BUILDINGS WITHIN OR ADJACENT TO THE BOUNDARY OF THE SCHEME ARE TO BE MAINTAINED.
 4. 所有水平均為約數，以米為單位，並高於香港的主水平基準。ALL LEVELS ARE APPROXIMATE AND IN METRES ABOVE HONG KONG PRINCIPAL DATUM (mPD).
 5. 圖則顯示的建造方法界線只是大概位置，有關界線可因應當時的地盤情況而作出改動。BOUNDARIES SHOWN ON DRAWINGS FOR THE CONSTRUCTION METHODS TO BE CARRIED OUT ARE APPROXIMATE ONLY. THESE BOUNDARIES MAY BE ALTERED ON SITE TO SUIT PREVAILING SITE CONDITIONS.



修改表
TABLE OF AMENDMENTS

修改 REV	日期 DATE	繪圖 BY	核對 SUB	負責 APP	說明 DESCRIPTION

SIGNED

批准發出
APPROVED FOR ISSUE

30/09/2013

發出日期
DATE OF ISSUE

伍德榮 NG TAK WING
路政署
總工程師/鐵路拓展(1-1)
CHIEF ENGINEER/
RAILWAY DEVELOPMENT
HIGHWAYS DEPARTMENT (1-1)

圖則名稱
DRAWING TITLE

鐵路條例(第519章)
港鐵尖沙咀站
加拿大行人隧道及出入口修改工程
永久封閉加拿大行人路路段，以及暫時封閉加拿大、碧仙桃路和彌敦道路段

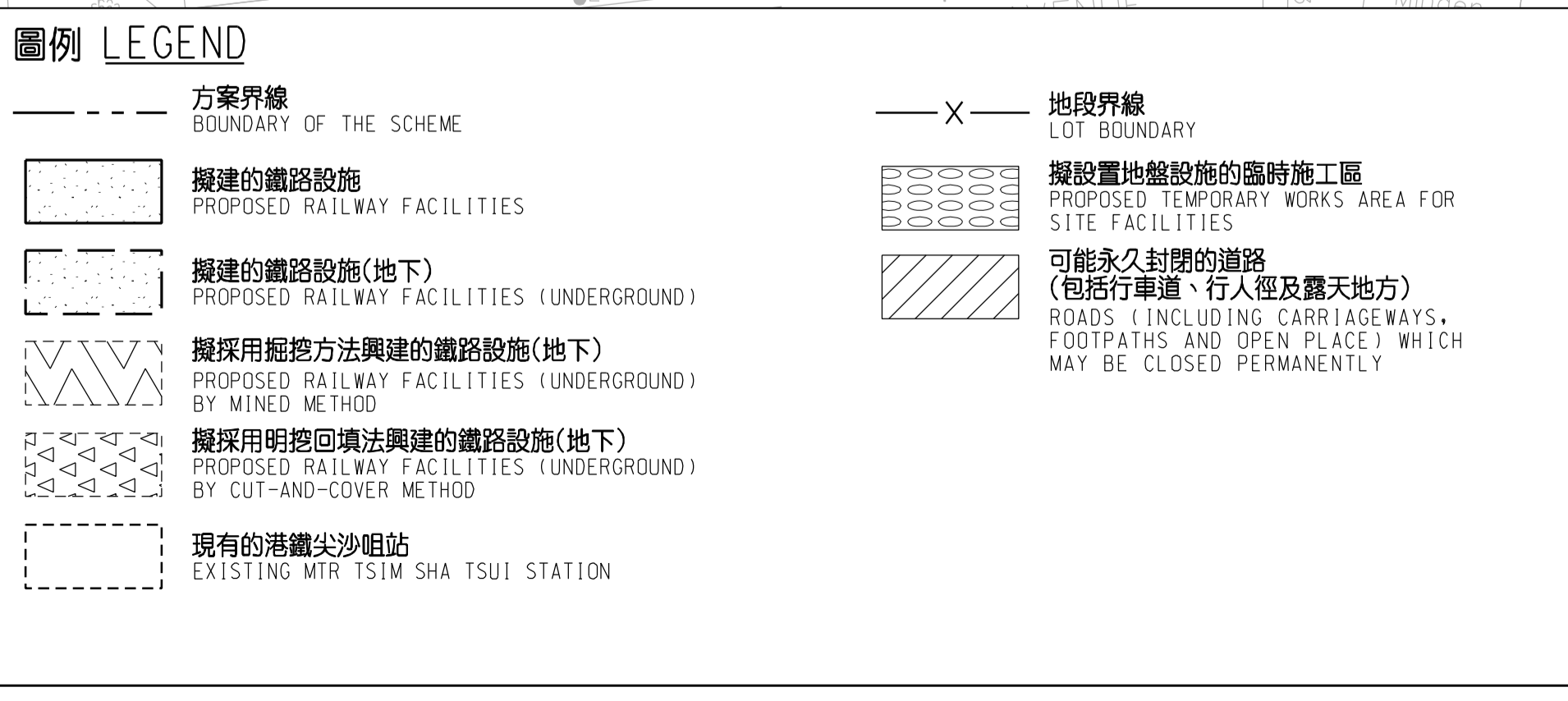
RAILWAYS ORDINANCE (CHAPTER 519)
MTR TSIM SHA TSUI STATION CARNARVON ROAD SUBWAY AND ENTRANCES MODIFICATION WORKS
PERMANENT CLOSURE OF A SECTION OF THE FOOTPATH OF CARNARVON ROAD, TEMPORARY CLOSURE OF SECTIONS OF CARNARVON ROAD, BRISTOL AVENUE AND NATHAN ROAD

圖號
DRAWING NO.

CRS/G01/0001/1

比例
SCALE

1:500 (A1)
或如圖示
OR AS SHOWN



PLOT DRW: ENIBVPlotV18.v8.priinter.plt
PRINTED BY: pking
FILENAME: X:\Land\YML\CRS\p000\plot\Road Closure\rev\WEB\CRS-G01\0001.dgn