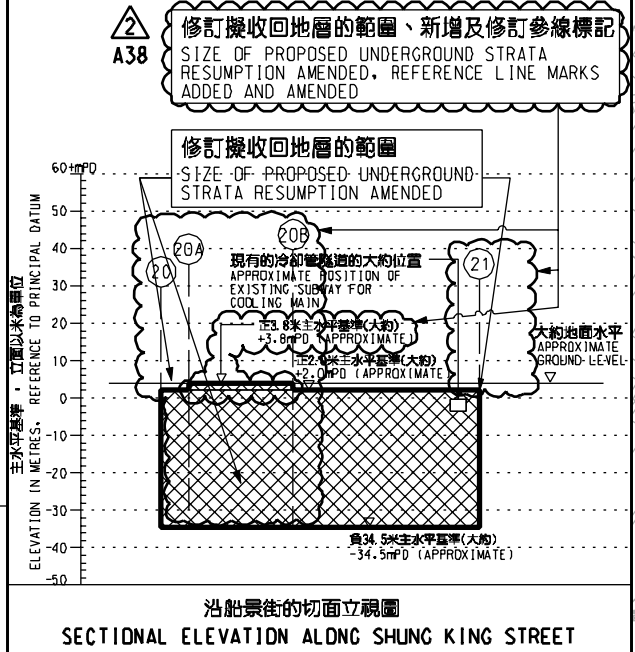
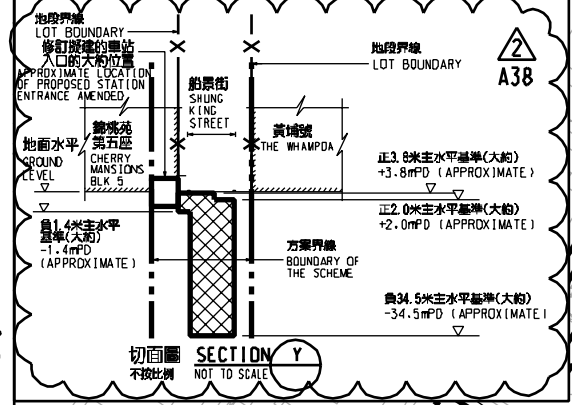
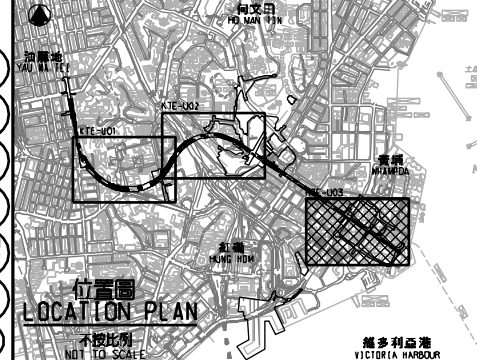
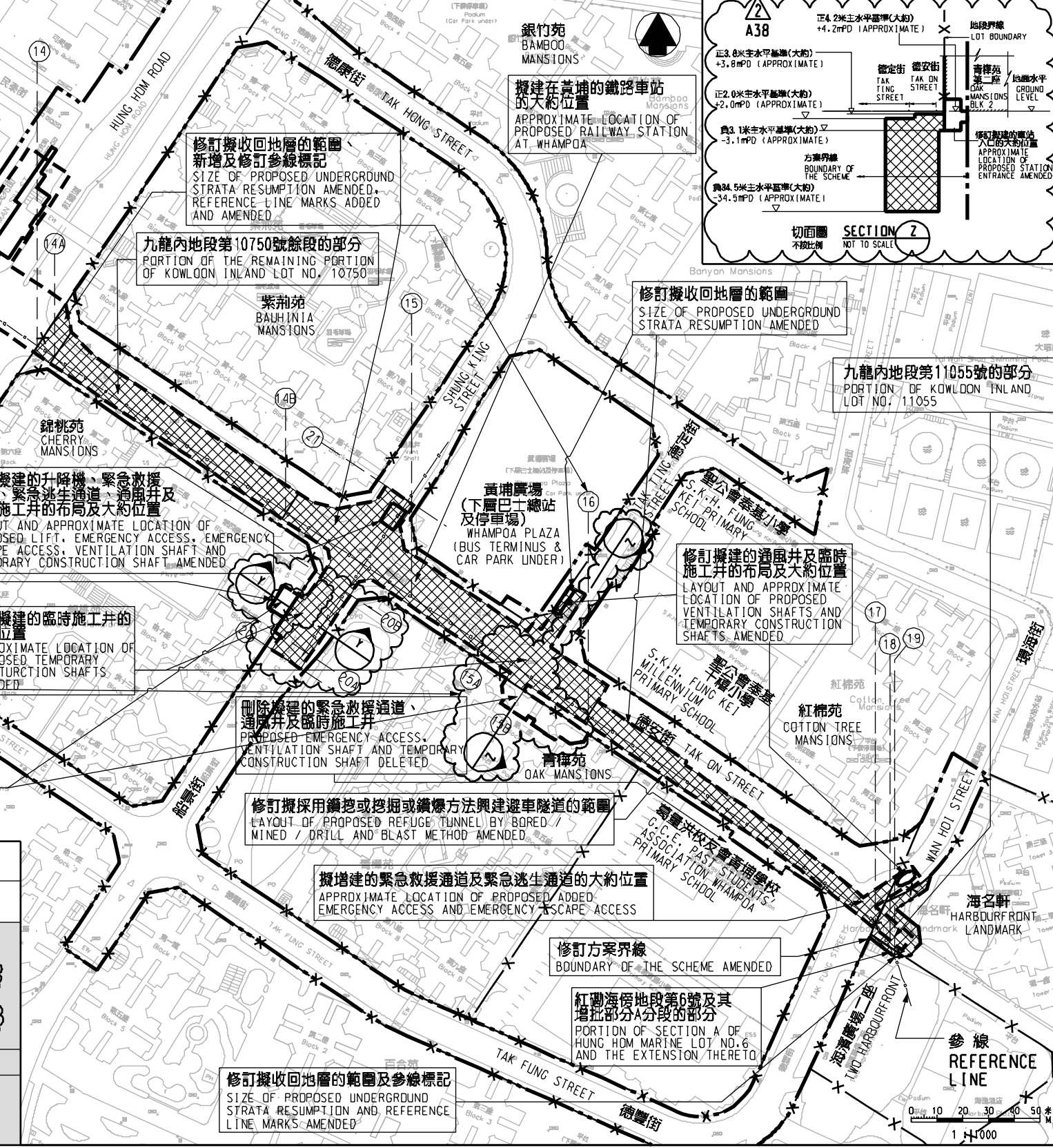
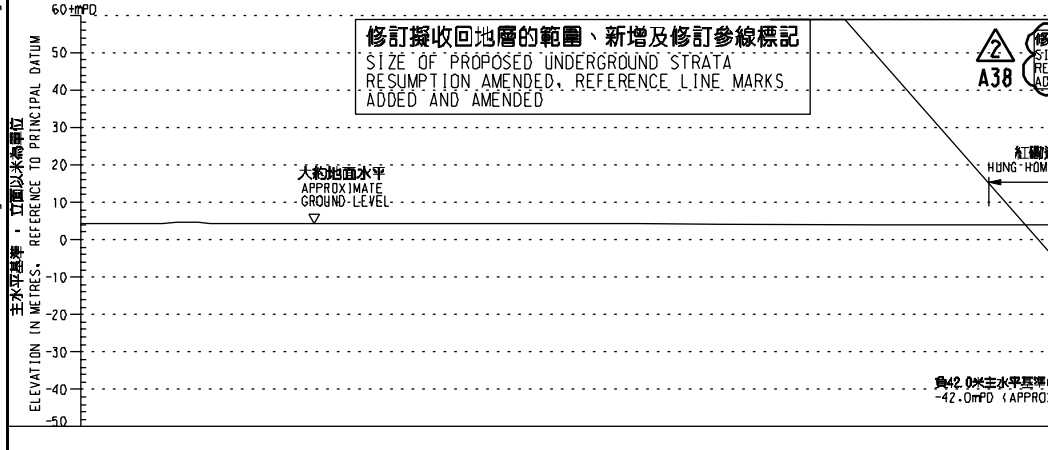


一般說明 GENERAL NOTES

- 有關一般說明參閱圖號 KTE - G01。  
FOR GENERAL NOTES, REFER TO DRAWING NO. KTE - G01.
- 收回的地層在圖則第KTE-U01至KTE-U03號中以參線的切面立圖顯示。  
UNDERGROUND STRATA TO BE RESUMED ARE SHOWN IN THE SECTIONAL ELEVATION ALONG THE REFERENCE LINE IN DRAWING NO. KTE-U01 TO KTE-U03.
- 收回土地的地層在圖則第KTE-L02號顯示。  
DETAILS OF LAND RESUMPTION ARE SHOWN IN DRAWING NO. KTE-L02.
- 暫時佔用土地的地層在圖則第KTE-T02號顯示。  
DETAILS OF TEMPORARY OCCUPATION OF LAND ARE SHOWN IN DRAWING NO. KTE-T02.
- 設定地役權及/或其他永久權利的細節在圖則第KTE-R01號顯示。  
DETAILS OF EASEMENTS AND/OR OTHER PERMANENT RIGHTS TO BE CREATED ARE SHOWN IN DRAWING NO. KTE-R01.
- 沿參線的切面立圖顯示的正/負主水平基準均為約數。  
THE +/- MPDS SHOWN IN THE SECTIONAL ELEVATION ALONG REFERENCE LINE ARE APPROXIMATE.
- 圖則顯示於可被收回的地層內的任何現有公用設施將不會被收回。  
ANY EXISTING UTILITIES LOCATED WITHIN THE UNDERGROUND STRATA PROPOSED TO BE RESUMED WILL NOT BE RESUMED.



項目 ITEM NO.	地段編號 LOT NUMBER	全部/部分 WHOLE/ PORTION	物業名稱 NAME OF PROPERTY	地址 (供參考用途) ADDRESS (FOR REFERENCE PURPOSE ONLY)	參線標記 REFERENCE LINE MARK
9	九龍內地段第10750號餘段 THE REMAINING PORTION OF KOWLOON INLAND LOT NO. 10750	部分 PORTION	---	九龍德安街、德定街及船票街 TAK ON STREET, TAK TING STREET AND SHUNG KING STREET, KOWLOON	14 - 14A 14A - 14B 14B - 15 15 - 15A 15A - 15B 15B - 16 16 - 20A 20A - 20B 20B - 21
10	九龍內地段第11055號 KOWLOON INLAND LOT NO. 11055	部分 PORTION	海名軒 HARBOURFRONT LANDMARK	九龍環海街 11 號 NO. 11 WAN HOI STREET, KOWLOON	17 - 18
11	紅磡海旁地段第6號及其 增建部分A分段 SECTION A OF HUNG HOM MARINE LOT NO. 6 AND THE EXTENSION THERE TO	部分 PORTION	海濱廣場二座 TWO HARBOURFRONT	九龍德輔道 22 號 NO. 22 TAK FUNG STREET, KOWLOON	18 - 19



- 圖例 LEGEND
- 方案界線  
BOUNDARY OF THE SCHEME
  - 可被收回的地層  
UNDERGROUND STRATA PROPOSED TO BE RESUMED
  - 擬建的鐵路車站及其他鐵路設施  
PROPOSED RAILWAY STATION AND OTHER RAILWAY FACILITIES
  - 擬建的鐵路車站及其他鐵路設施(地下)  
PROPOSED RAILWAY STATION AND OTHER RAILWAY FACILITIES (UNDERGROUND)
  - 地段界線  
LOT BOUNDARY
  - 參線標記  
REFERENCE LINE MARK
  - 參線  
REFERENCE LINE
  - 資料已更改  
INFORMATION CHANGED
  - 收回地層表的新增地段  
ADDITIONAL LOT IN UNDERGROUND STRATA RESUMPTION SCHEDULE
  - 圖則修改  
DRAWING REVISION
  - 修訂參考編號(參考憲報公告)  
AMENDMENT REFERENCE NUMBER (SEE GAZETTE NOTICE)
  - 修訂範圍  
AMENDMENT AREA

修訂表  
TABLE OF AMENDMENTS

REV	NO	DATE	BY	APP	DESCRIPTION	
01	01	2012	WOO	DN	PH	修訂圖則 A38 AMENDMENT ITEM A38
02	02	2012	WKC	CH	PP	修訂圖則 A23 至 A28 及 A35 AMENDMENT ITEMS A23 TO A28 AND A35 修訂位置圖 LOCATION PLAN AMENDED

鐵路條例(第519章)  
- 觀塘線延線  
收回地層圖則 3頁的第3頁  
RAILWAYS ORDINANCE (CHAPTER 519)  
- KWUN TONG LINE EXTENSION  
UNDERGROUND STRATA RESUMPTION PLAN  
SHEET 3 OF 3

圖號 DRAWING NO. KTE-U03 比例 SCALE 1:1000 (A1) 或如顯示 OR AS SHOWN

香港特別行政區政府  
THE GOVERNMENT OF THE HONG KONG  
SPECIAL ADMINISTRATIVE REGION  
路政署  
HIGHWAYS DEPARTMENT  
鐵路拓展處  
RAILWAY DEVELOPMENT OFFICE