




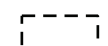









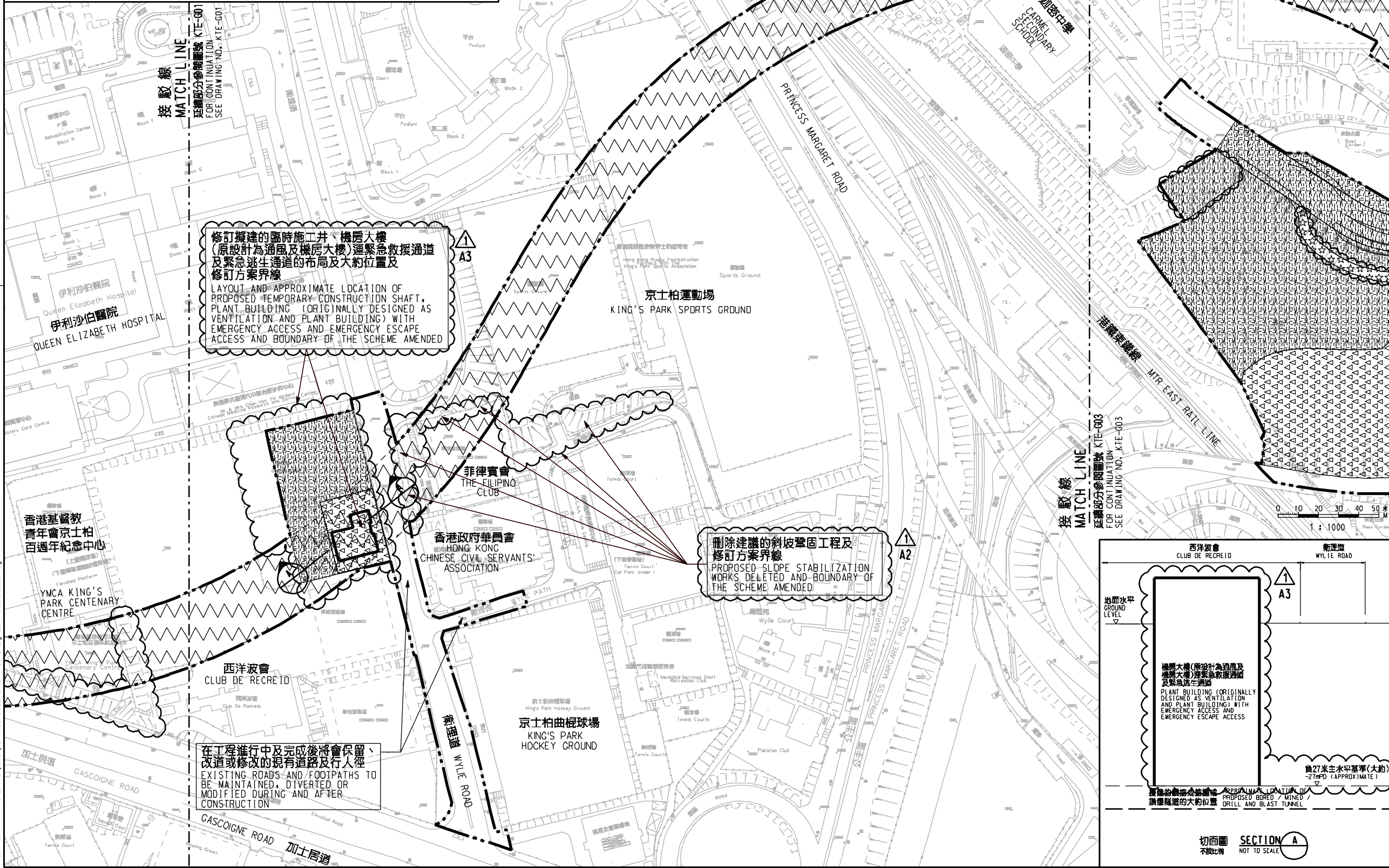


圖例 LEGEND

-  方案界線
BOUNDARY OF THE SCHEME
-  擬建的鐵路車站及其他鐵路設施
PROPOSED RAILWAY STATION AND OTHER RAILWAY FACILITIES
-  擬建的鐵路車站及其他鐵路設施(地下)
PROPOSED RAILWAY STATION AND OTHER RAILWAY FACILITIES (UNDERGROUND)
-  擬建的鑽挖或掘進或鑽爆隧道(地下)
PROPOSED BORED / MINED / DRILL AND BLAST TUNNEL (UNDERGROUND)
-  擬採用明挖回填法興建的鐵路設施(地下)
PROPOSED RAILWAY FACILITIES BY CUT-AND-COVER METHOD (UNDERGROUND)
-  現有的車站及其他鐵路設施
EXISTING STATION AND OTHER RAILWAY FACILITIES
-  圖則修改
DRAWING REVISION
-  A1 修訂參考編號(參考憲報公告)
AMENDMENT REFERENCE NUMBER (SEE GAZETTE NOTICE)
-  擬建的行人天橋/有蓋行人通道
PROPOSED FOOTBRIDGE / COVERED WALKWAY
-  擬建的地下臨時建築通道
PROPOSED TEMPORARY UNDERGROUND CONSTRUCTION ACCESS
-  擬設置臨時設施的臨時施工區
PROPOSED TEMPORARY WORKS AREA FOR SITE FACILITIES
-  擬用作興建鐵路設施的臨時工地
PROPOSED TEMPORARY WORKS SITES FOR CONSTRUCTION OF RAILWAY FACILITIES
-  可能永久封閉的道路
ROADS WHICH MAY BE CLOSED PERMANENTLY
-  可能在工程期間封閉的道路和行人徑
ROADS AND FOOTPATHS PROPOSED TO BE CLOSED DURING CONSTRUCTION
-  修訂範圍
AMENDMENT AREA

接駁線
MATCH LINE
延續部分參閱圖號 KTE-G07
FOR CONTINUATION
SEE DRAWING NO. KTE-G07

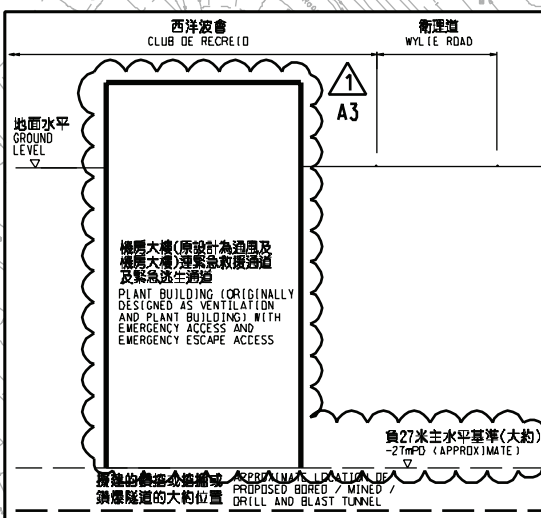
說明 NOTES
此圖根據第KTE-G02號(修改)圖則制訂,以橙色標明忠義街將暫時封閉的部分行車道及行人路路面的路面及分別以紅色和綠色標明忠孝街和孝民街將暫時封閉的部分行車道及行人路路面的路面。
THIS DRAWING IS PREPARED BASED ON DRAWING NO. KTE-G02 (REVISION 1) AND IS INTENDED TO SHOW CHUNG YEE STREET (HIGHLIGHTED IN ORANGE) OF WHICH PARTS OF THE CARRIAGEWAY AND FOOTPATH WIDTHS ARE TO BE TEMPORARILY CLOSED, AND THE SECTIONS OF CHUNG HAU STREET AND HAU MAN STREET (HIGHLIGHTED IN RED AND GREEN RESPECTIVELY) OF WHICH PARTS OF THE CARRIAGEWAY AND FOOTPATH WIDTHS ARE TO BE TEMPORARILY CLOSED.



修訂擬建的臨時施工井、機房大樓
(原設計為通風及機房大樓)運緊急救援通道
及緊急逃生通道的布局及大約位置及
修訂方案界線
LAYOUT AND APPROXIMATE LOCATION OF
PROPOSED TEMPORARY CONSTRUCTION SHAFT,
PLANT BUILDING (ORIGINALLY DESIGNED AS
VENTILATION AND PLANT BUILDING) WITH
EMERGENCY ACCESS AND EMERGENCY ESCAPE
ACCESS AND BOUNDARY OF THE SCHEME AMENDED

刪除建議的斜坡鞏固工程及
修訂方案界線
PROPOSED SLOPE STABILIZATION
WORKS DELETED AND BOUNDARY OF
THE SCHEME AMENDED

在工程進行中及完成後將會保留、
改道或修改的現有道路及行人徑
EXISTING ROADS AND FOOTPATHS TO
BE MAINTAINED, DIVERTED OR
MODIFIED DURING AND AFTER
CONSTRUCTION



一般說明 GENERAL NOTES
1. 有關一般說明參閱圖號 KTE-G01。
FOR GENERAL NOTES, REFER TO DRAWING NO. KTE-G01.

修訂表
TABLE OF AMENDMENTS

修訂 REV	日期 DATE	修訂 BY	修訂 SUB	修訂 APP	說明 DESCRIPTION

SIGNED
12/09/2011
發日期 DATE OF ISSUE

圖則名稱 DRAWING TITLE
鐵路條例(第519章)
觀塘線延伸
暫時封閉忠義街及部分忠孝街和
孝民街
RAILWAYS ORDINANCE (CHAPTER 519)
TEMPORARY CLOSURE OF CHUNG YEE STREET AND
SECTIONS OF CHUNG HAU STREET AND HAU MAN STREET

圖號 DRAWING NO. KTE/G02/0005/1
比例 SCALE 1:1000 (A1)
圖則顯示 OR AS SHOWN
香港特別行政區政府
THE GOVERNMENT OF THE HONG KONG
SPECIAL ADMINISTRATIVE REGION
路政署
HIGHWAYS DEPARTMENT
鐵路拓展處
RAILWAY DEVELOPMENT OFFICE

PLOT DRW: E:\lib\Plot\118\vb\p1\inter.plt
 PRINTED BY: ftko 14/09/2011 14:03:57
 FILENAME: x:\lcm\k-te\p000\p1\road closure\rev\ver_01\signed\KTE-G02-0005-1.dgn