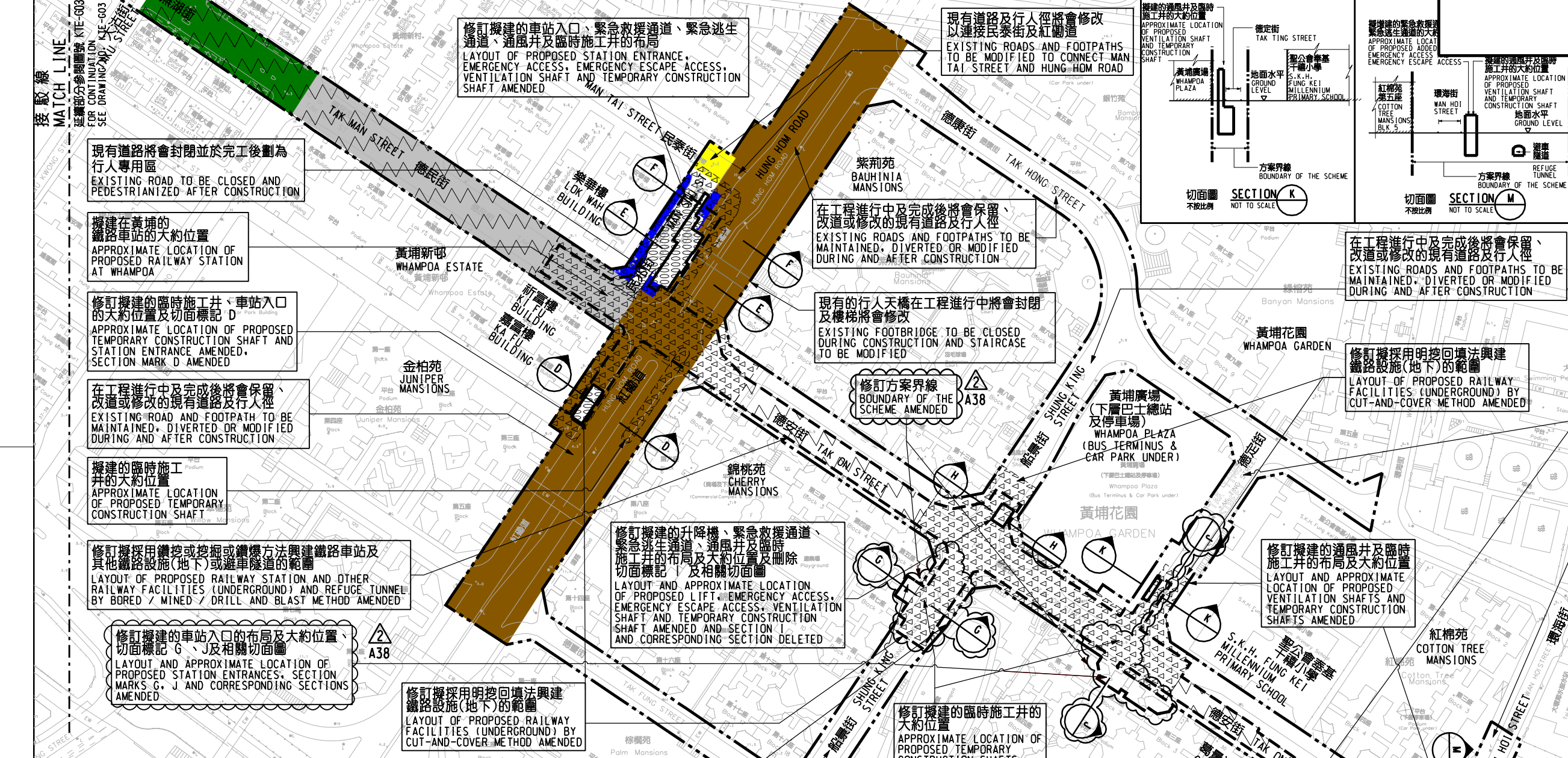


**說明 NOTES**

此圖根據第 KTE-G04 號 (修改2) 圖則制訂, 分別以深藍色、黃色、啡色、灰色和深綠色標明將暫時封閉的部分民兆街、民泰街、紅磡道、德民街和蕪湖街路段。

THIS DRAWING IS PREPARED BASED ON DRAWING NO. KTE-G04 (REVISION 2) AND IS INTENDED TO SHOW THE TEMPORARY PARTIAL CLOSURE OF SECTIONS OF MAN SIU STREET, MAN TAI STREET, HUNG HOM ROAD, TAK MAN STREET AND WUHU STREET (HIGHLIGHTED IN DARK BLUE, YELLOW, BROWN, GREY AND DARK GREEN RESPECTIVELY).



**一般說明 GENERAL NOTES**

1. 有關一般說明參閱圖號 KTE - G01。  
FOR GENERAL NOTES, REFER TO DRAWING NO. KTE - G01.

**修訂表 TABLE OF AMENDMENTS**

修訂號	日期	繪圖	核對	與	說明
REV	DATE	BY	SUB	APP	DESCRIPTION

**SIGNED**

12/6/2017

簽出日期 DATE OF ISSUE

圖則名稱 DRAWING TITLE

**鐵路條例 (第519章)**  
觀塘線延線  
暫時封閉民兆街、民泰街、紅磡道、德民街和蕪湖街路段

RAILWAYS ORDINANCE (CHAPTER 519)  
KWUN TONG LINE EXTENSION  
TEMPORARY CLOSURE OF SECTIONS OF MAN SIU STREET, MAN TAI STREET, HUNG HOM ROAD, TAK MAN STREET AND WUHU STREET

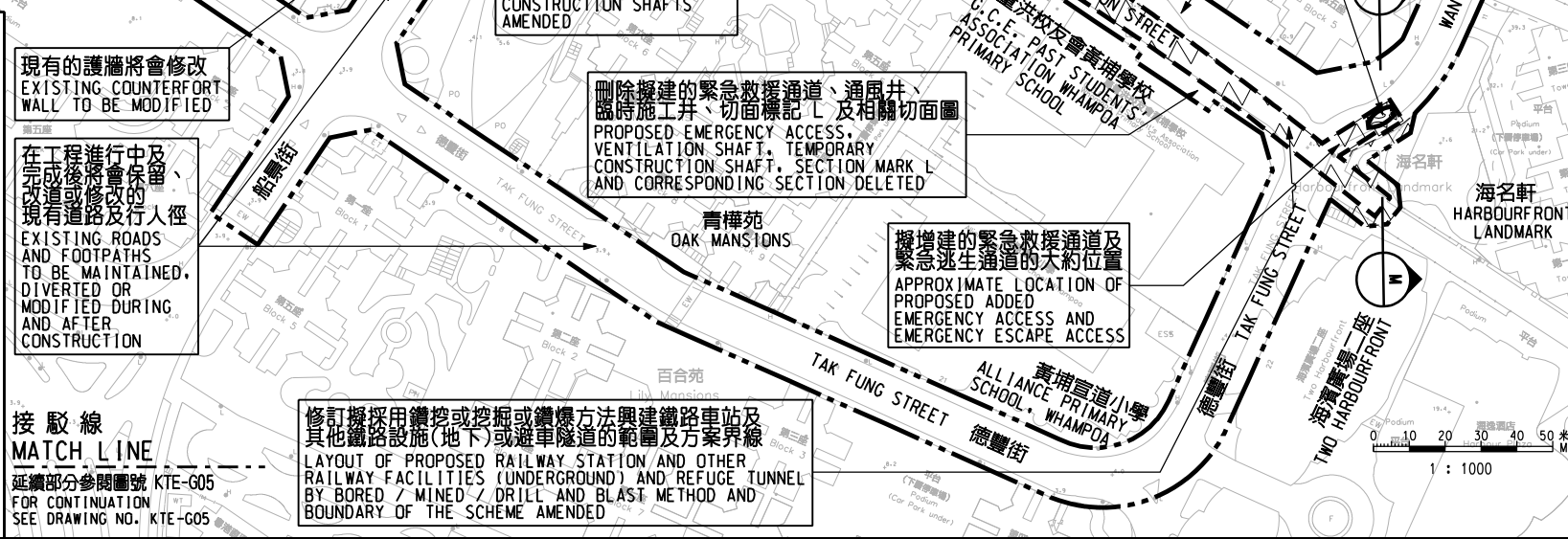
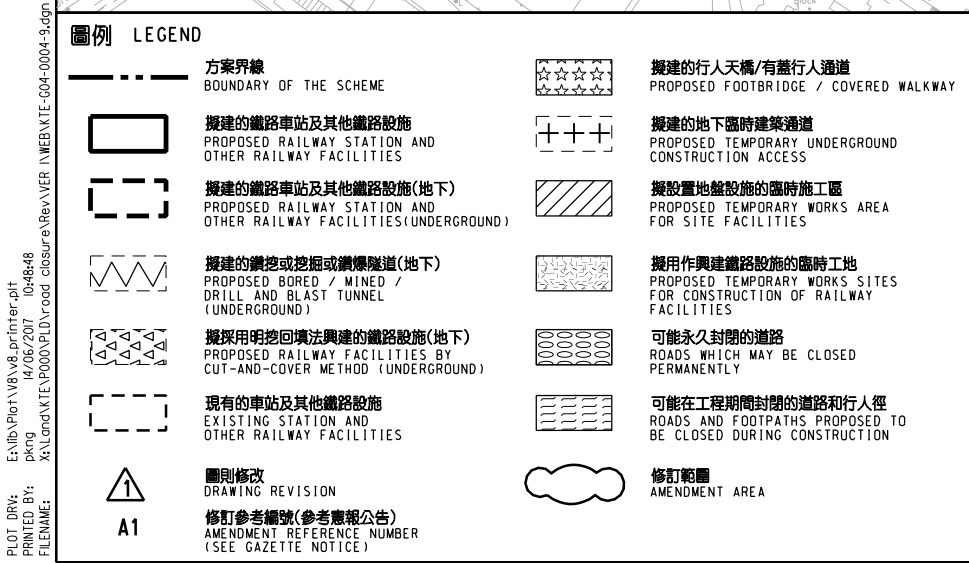
圖號 DRAWING NO.

KTE/G04/0004/9

比例 SCALE

1:1000 (A1)

或如顯示  
AS SHOWN



**香港特別行政區政府**  
THE GOVERNMENT OF THE HONG KONG  
SPECIAL ADMINISTRATIVE REGION

**路政署**  
HIGHWAYS DEPARTMENT

**鐵路拓展處**  
RAILWAY DEVELOPMENT OFFICE

Plot No: V18\_V8\_printer.pdf  
 PLOT DATE: 14/06/2017 10:48:48  
 FILENAME: X:\Land\VIC\1-P000\PLD\road\_closures\Rev\VER\WEB\KTE-G04-0004-9.dgn