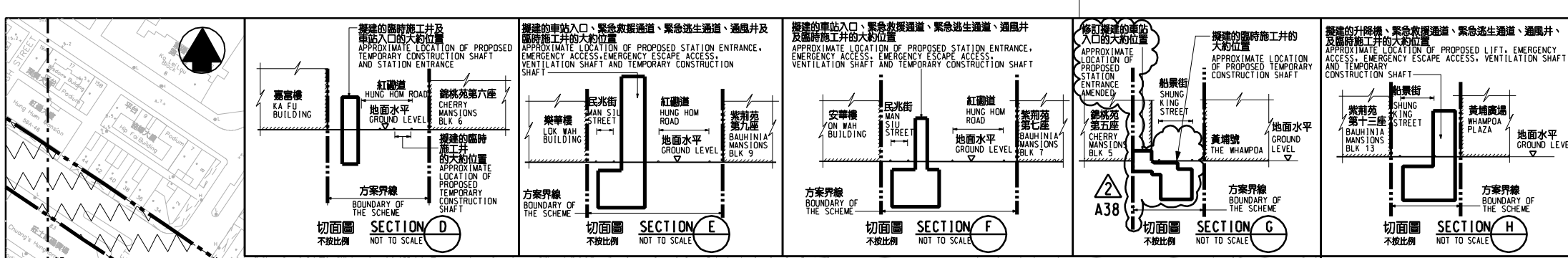
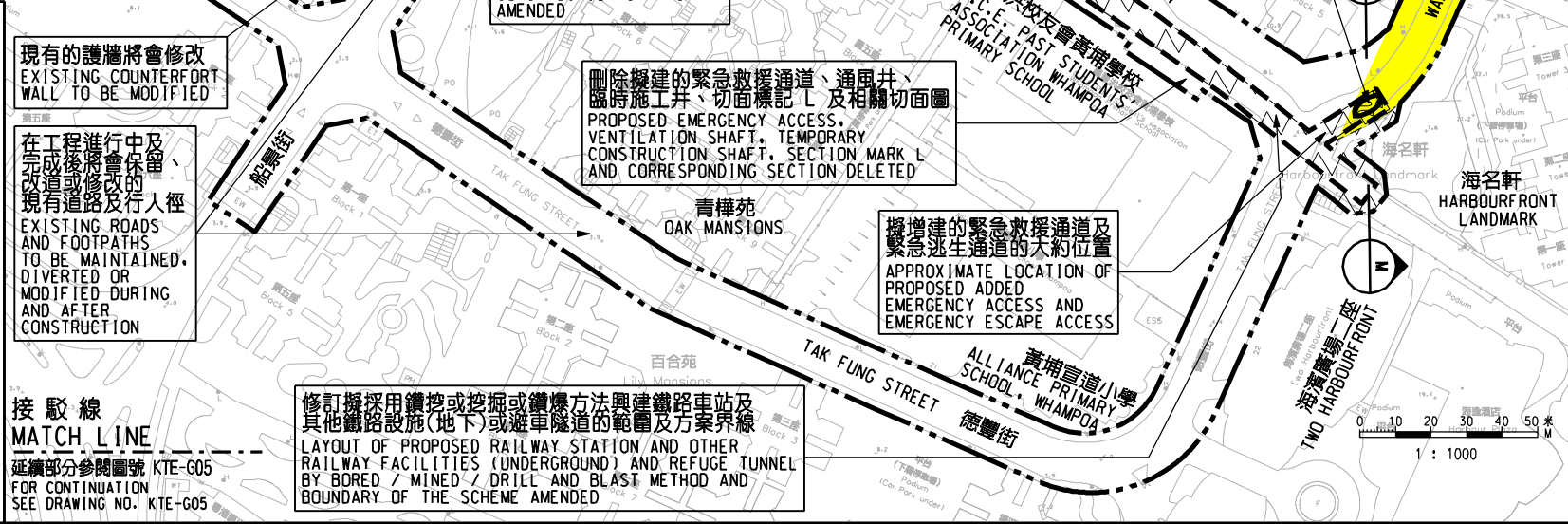
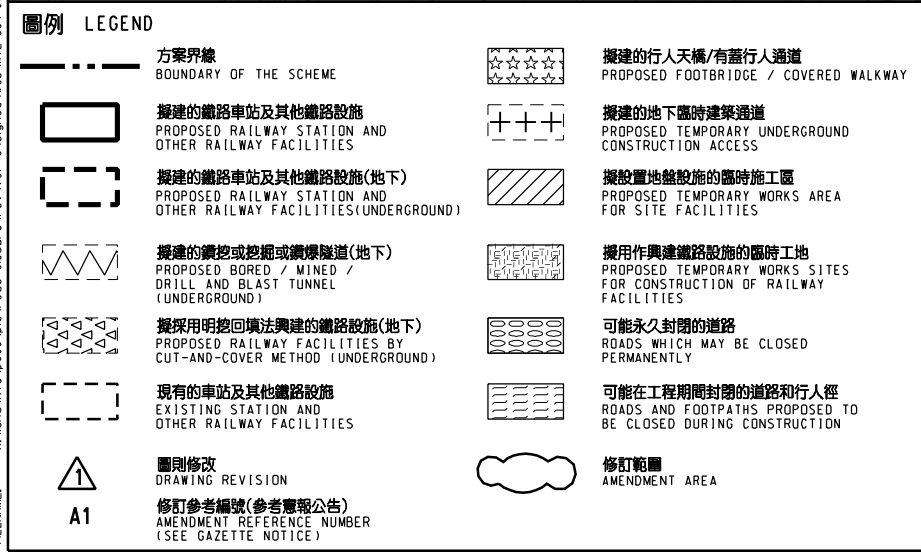
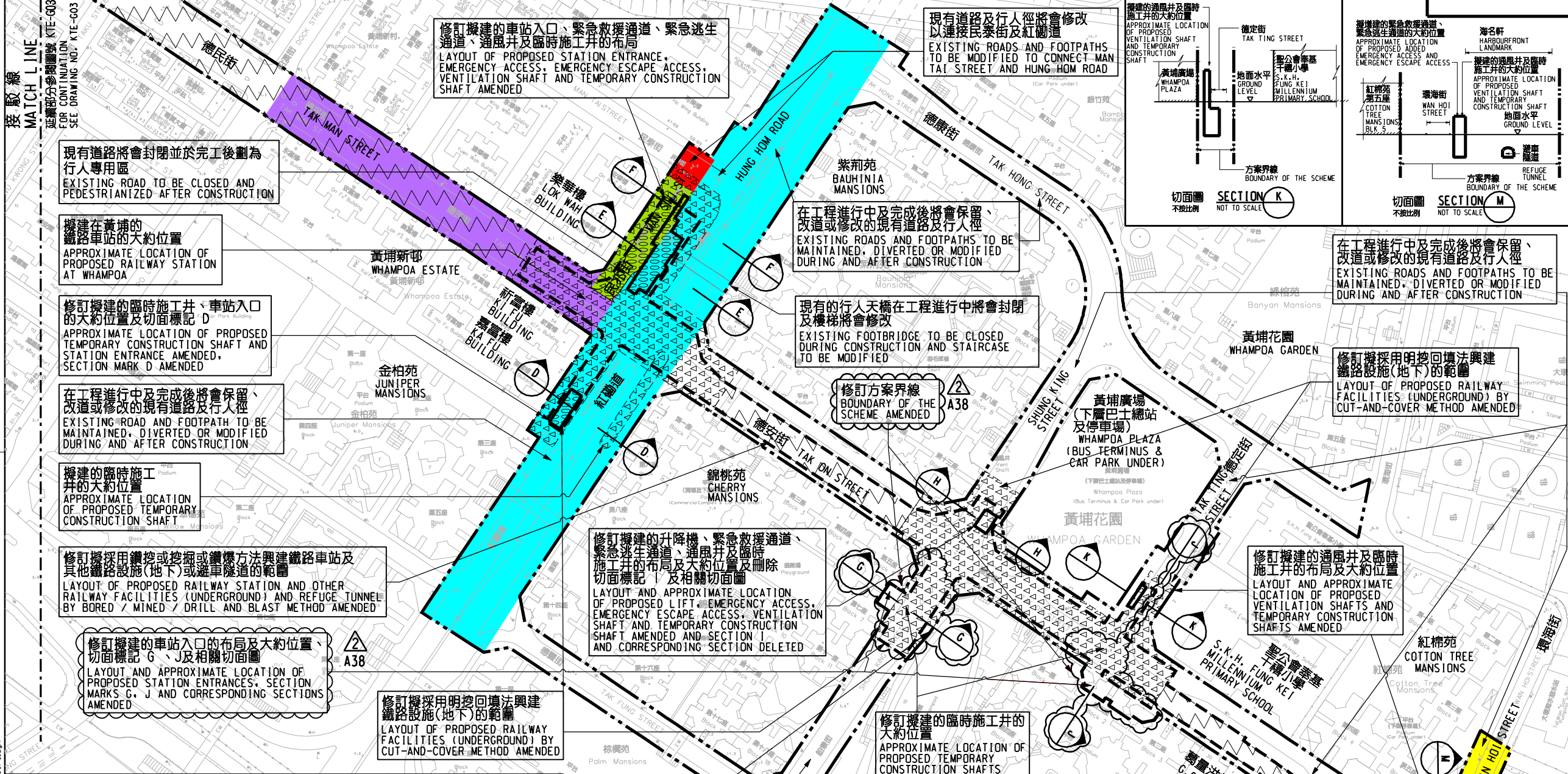


EN:100108\_V8\_printer.plt  
 PLOT DATE: 07/05/2014 15:02:21  
 FILENAME: x:\work\k1e\p000\p01\c00\closure\rev\ver 3\signed\web\k1e-g04-0001-3.dgn



### 說明 NOTES

此圖根據第 KTE-G04 號 (修改2) 圖則訂制, 以綠色標明將暫時封閉的民兆街的行車道及部分行人路的路面, 及分別以藍色、紫色、紅色和黃色標明將暫時封閉的紅磡道、德民街、民泰街和環海街的部分行車道及行人路路面的路面。  
 THIS DRAWING IS PREPARED BASED ON DRAWING NO. KTE-G04 (REVISION 2) AND IS INTENDED TO SHOW MAN SIU STREET (HIGHLIGHTED IN GREEN) OF WHICH THE CARRIAGEWAYS AND PARTS OF THE FOOTPATH WIDTHS ARE TO BE TEMPORARILY CLOSED, AND SECTIONS OF HUNG HOM ROAD, TAK MAN STREET, MAN TAI STREET AND WAN HOI STREET (HIGHLIGHTED IN BLUE, PURPLE, RED AND YELLOW RESPECTIVELY) OF WHICH PARTS OF THE CARRIAGEWAY AND FOOTPATH WIDTHS ARE TO BE TEMPORARILY CLOSED.



### 一般說明 GENERAL NOTES

1. 有關一般說明參閱圖號 KTE-G01.  
FOR GENERAL NOTES, REFER TO DRAWING NO. KTE-G01.

修訂日期	修訂人	修訂原因	說明
REV	DATE	BY	DESCRIPTION

**SIGNED**  
 核准發出 APPROVED FOR ISSUE: 5/5/2014  
 發出日期 DATE OF ISSUE: 5/5/2014

繪圖師: 楊港生 YEUNG KONG SANG  
 總工程師/鐵路拓展 1-3 路政署 CHIEF ENGINEER/RAILWAY DEVELOPMENT 1-3 HIGHWAYS DEPARTMENT

**鐵路條例 (第519章) 觀塘線延線**  
**暫時封閉民兆街及紅磡道、德民街、民泰街及環海街路段**  
 RAILWAYS ORDNANCE (CHAPTER 519) KWUN TONG LINE EXTENSION TEMPORARY CLOSURE OF MAN SIU STREET AND SECTIONS OF HUNG HOM ROAD, TAK MAN STREET, MAN TAI STREET AND WAN HOI STREET

圖號 DRAWING NO.: KTE/G04/0001/3  
 比例 SCALE: 1:1000 (A1) 或如顯示 OR AS SHOWN

**香港特別行政區政府**  
 THE GOVERNMENT OF THE HONG KONG SPECIAL ADMINISTRATIVE REGION  
**路政署**  
 HIGHWAYS DEPARTMENT  
**鐵路拓展處**  
 RAILWAY DEVELOPMENT OFFICE