

DRAWING NO. WIL-G09

圖例 LEGEND

- 方案界線
BOUNDARY OF THE SCHEME
- 擬建的臨時設施(地下炸藥庫)
PROPOSED TEMPORARY FACILITIES (UNDERGROUND MAGAZINE)
- 擬設置的地下炸藥庫的臨時施工區
PROPOSED TEMPORARY WORKS AREA FOR UNDERGROUND MAGAZINE
- 擬設置的地下炸藥庫的臨時施工區(地下)
PROPOSED TEMPORARY WORKS AREA (UNDERGROUND) FOR UNDERGROUND MAGAZINE
- 圖則修改
DRAWING REVISION
- A1 修訂參考編號(參考憲報公告)
AMENDMENT REFERENCE NUMBER (SEE GAZETTE NOTICE)
- 修訂範圍
AMENDMENT AREA

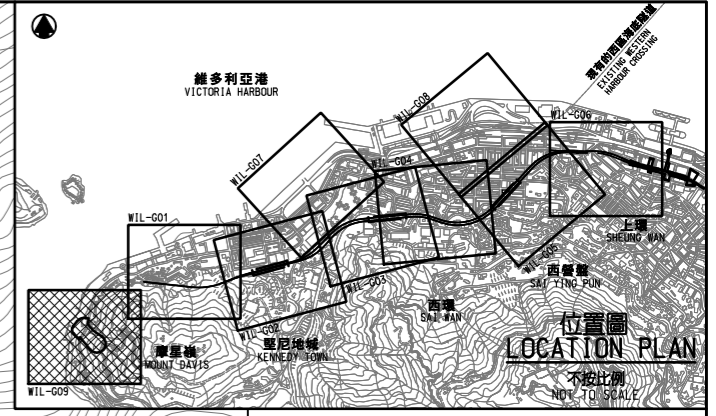
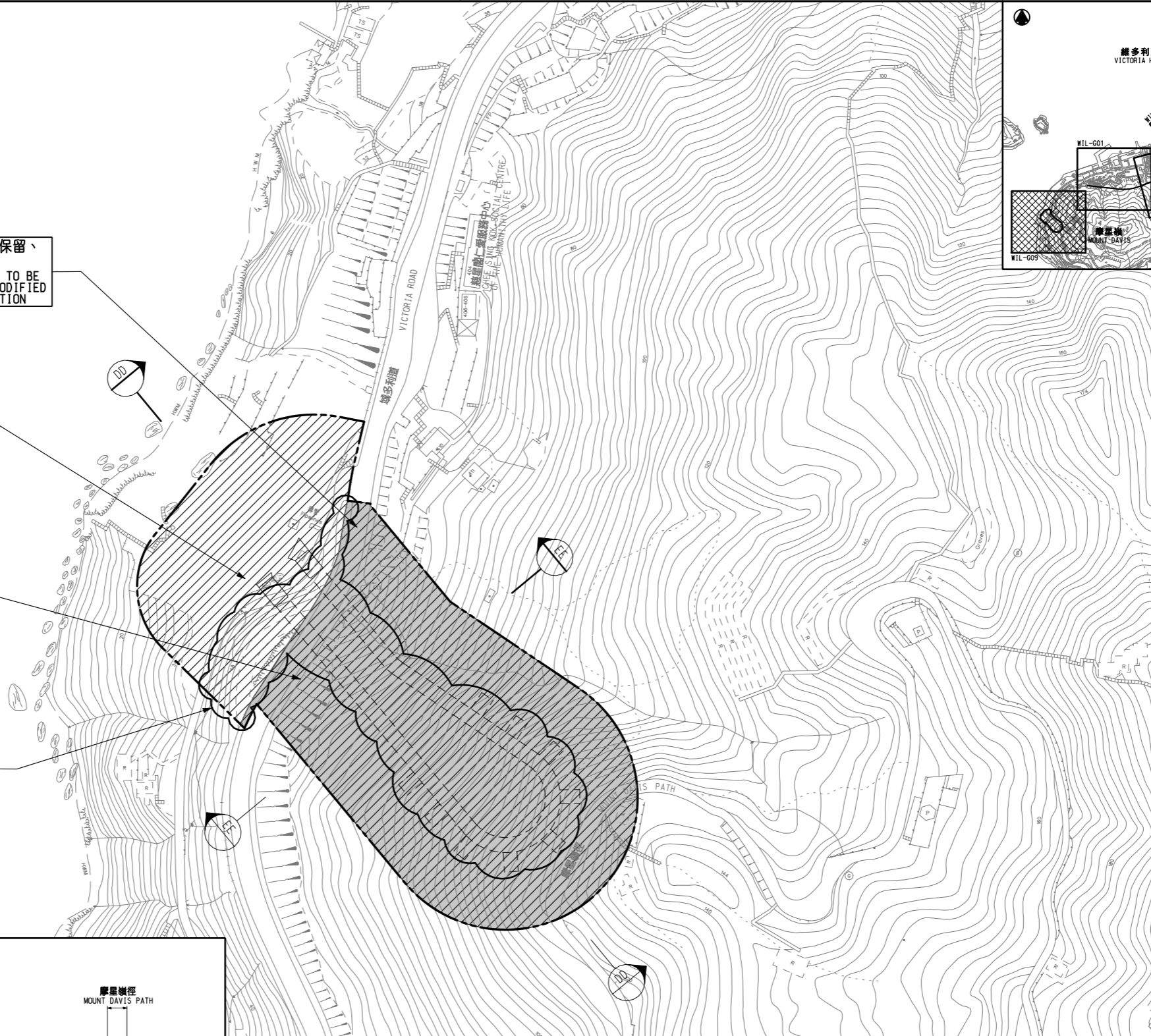


在工程進行中及完成後將會保留、改道或修改的現有車輛通道
EXISTING VEHICULAR ACCESS TO BE MAINTAINED, DIVERTED OR MODIFIED DURING AND AFTER CONSTRUCTION

擬設置的地下炸藥庫的臨時施工區
PROPOSED TEMPORARY WORKS AREA FOR UNDERGROUND MAGAZINE

擬設置的地下炸藥庫的臨時施工區(地下)
PROPOSED TEMPORARY WORKS AREA (UNDERGROUND) FOR UNDERGROUND MAGAZINE

A23 修訂擬建的臨時設施(地下炸藥庫)的布局和擬設置的地下炸藥庫的臨時施工區(地面和地下)的範圍
LAYOUT OF PROPOSED TEMPORARY FACILITIES (UNDERGROUND MAGAZINE) AND SIZE OF PROPOSED TEMPORARY WORKS AREAS (AT GROUND AND UNDERGROUND) FOR UNDERGROUND MAGAZINE AMENDED



- 一般說明 GENERAL NOTES**
- 切面圖所示鐵路設施的形狀和輪廓均屬示意性質。
GEOMETRY AND CONFIGURATION OF RAILWAY FACILITIES SHOWN IN SECTIONS ARE SCHEMATIC.
 - 所有在劃定方案界線內的道路(包括行車道、行人徑及露天地方),無論有否在圖則中顯示,都有可能永久或暫時封閉或大幅改動。
ALL ROADS INCLUDING CARRIAGEWAYS, FOOTPATHS AND OPEN PLACE WITHIN THE BOUNDARY OF THE SCHEME, WHETHER OR NOT SHOWN ON THE DRAWINGS MAY BE CLOSED OR ALTERED SUBSTANTIALLY ON A PERMANENT OR TEMPORARY BASIS.
 - 除非圖則中特別註明,否則在方案界線內,或與方案界線毗鄰的所有建築物的汽車通道及行人通道,包括逃生路徑,將會保留。
UNLESS NOTED OTHERWISE ON THE DRAWINGS, VEHICULAR AND PEDESTRIAN ACCESSES INCLUDING MEANS OF ESCAPE TO AND FROM ALL BUILDINGS WITHIN OR ADJACENT TO THE BOUNDARY OF THE SCHEME ARE TO BE MAINTAINED.
 - 所有水平均為約數,以米為單位,並高於香港的主水平基準。
ALL LEVELS ARE APPROXIMATE AND IN METRES ABOVE HONG KONG PRINCIPAL DATUM (mPD).
 - 圖則顯示的建造方法分界線只是大概位置,有關界線可因應當時的地盤情況而作出改動。
BOUNDARIES SHOWN ON DRAWINGS FOR THE CONSTRUCTION METHODS TO BE CARRIED OUT ARE APPROXIMATE ONLY. THESE BOUNDARIES MAY BE ALTERED ON SITE TO SUIT PREVAILING SITE CONDITIONS.

修訂表
TABLE OF AMENDMENTS

修訂日期	修訂人	檢核人	負責	說明	
REV	DATE	BY	SUB	APP	DESCRIPTION
25	AUG 2008	KW	DN	PP	修訂項目 A 23 AMENDMENT ITEM A23

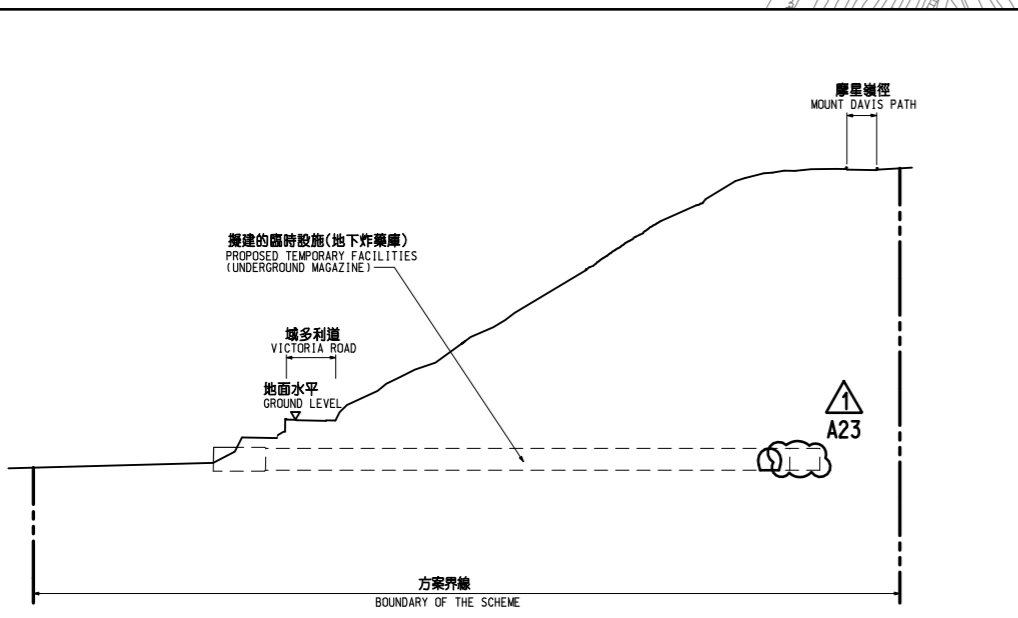
何禮權 MATTHEW P.K. HO
路政署
鐵路拓展處處長(1)
GOVERNMENT ENGINEER/
RAILWAY DEVELOPMENT (1)
HIGHWAYS DEPARTMENT

發出日期 DATE OF ISSUE

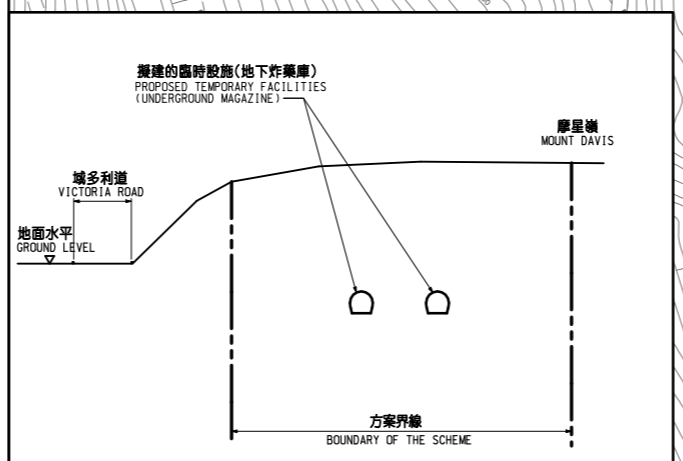
圖則名稱 DRAWING TITLE
**鐵路條例(第519章)
地下鐵路(「地鐵」) - 西港島線
總體規劃圖則 9頁的第9頁**
RAILWAYS ORDINANCE (CHAPTER 519)
MASS TRANSIT RAILWAY (MTR) - WEST ISLAND LINE
GENERAL LAYOUT PLAN SHEET 9 OF 9

圖號 DRAWING NO. WIL-G09
比例 SCALE 1:1000 (A1)
或如顯示 OR AS SHOWN

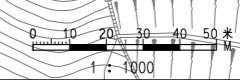
香港特別行政區政府
THE GOVERNMENT OF THE HONG KONG
SPECIAL ADMINISTRATIVE REGION
路政署
HIGHWAYS DEPARTMENT
鐵路拓展處
RAILWAY DEVELOPMENT OFFICE



切面圖 SECTION DD
不按比例 NOT TO SCALE



切面圖 SECTION EE
不按比例 NOT TO SCALE



1/9/2008 10:46:43 F:\csp\wil\p09\map\wil-g09-a.dgn Ref: WIL/P/09/CTP/P02/009