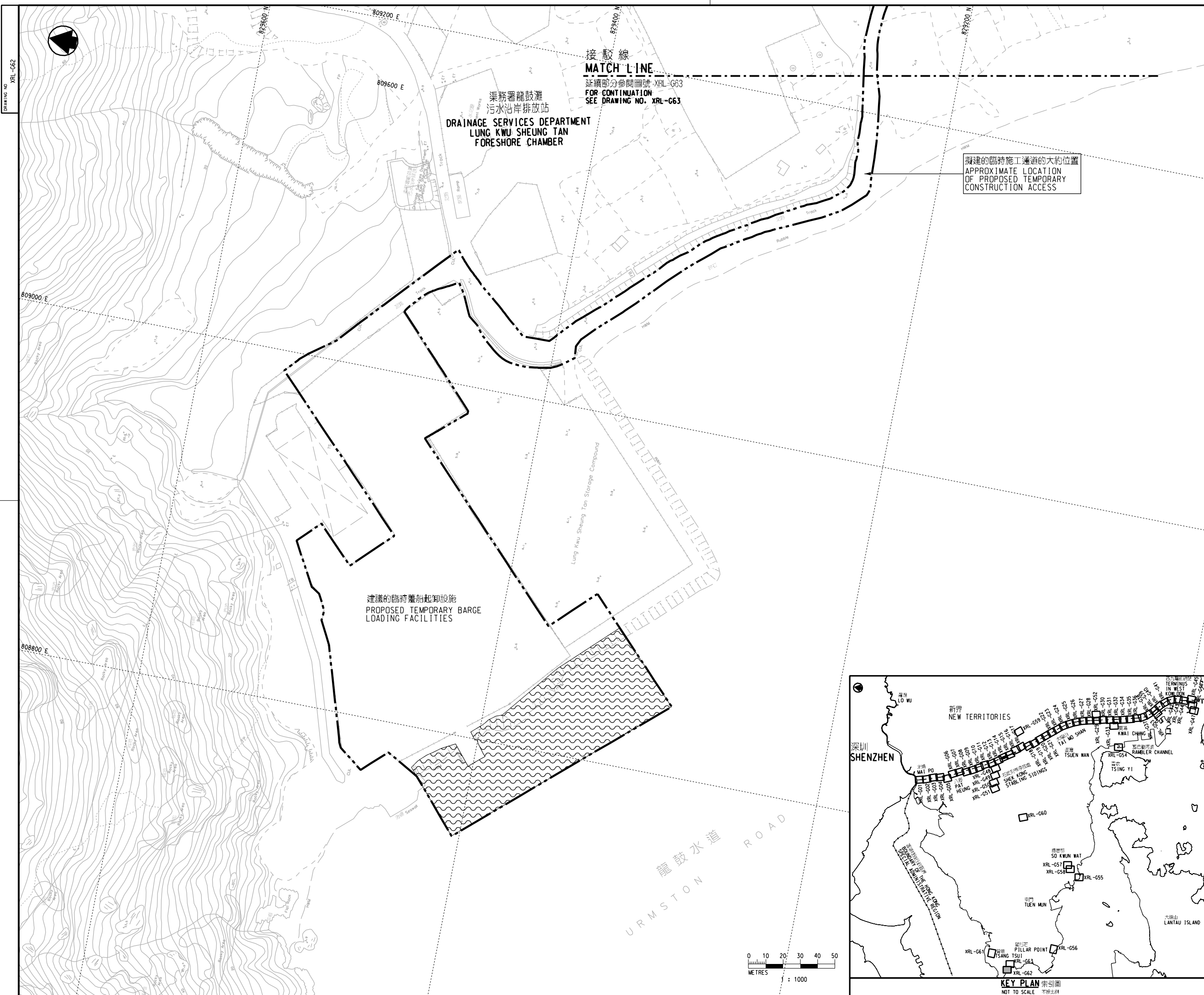


DRAWING NO. XRL-G62



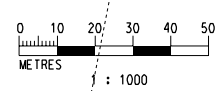
接駁線
MATCH LINE
延續部分參閱圖號 XRL-G63
FOR CONTINUATION
SEE DRAWING NO. XRL-G63

渠務署龍鼓灘
污水沿岸排放站
DRAINAGE SERVICES DEPARTMENT
LUNG KWU SHEUNG TAN
FORESHORE CHAMBER

擬建的臨時施工通道的大約位置
APPROXIMATE LOCATION
OF PROPOSED TEMPORARY
CONSTRUCTION ACCESS

建議的臨時躉船起卸設施
PROPOSED TEMPORARY BARGE
LOADING FACILITIES

龍鼓水道 ROAD
URMSTON ROAD



圖例 LEGEND

- 方案界線
BOUNDARY OF THE SCHEME
- 擬建的車站及其他鐵路設施
PROPOSED STATION AND
OTHER RAILWAY FACILITIES
- 擬建的車站及其他鐵路設施(地下)
PROPOSED STATION AND
OTHER RAILWAY FACILITIES (UNDERGROUND)
- 擬建的鑽挖或掘或鑽爆隧道
PROPOSED BORED / MINED /
DRILL AND BLAST TUNNEL
- 擬採用明挖回填法興建的鐵路設施或隧道
PROPOSED RAILWAY FACILITIES/TUNNEL BY
CUT-AND-COVER METHOD
- 擬建的地下臨時建築通道
PROPOSED TEMPORARY UNDERGROUND
CONSTRUCTION ACCESS
- 可能永久封閉的道路
(包括行車道和行人徑)
ROADS (INCLUDING CARRIAGEWAY
AND FOOTPATH)
WHICH MAY BE CLOSED PERMANENTLY
- 擬建的緊急車輛通道及行車道
PROPOSED EMERGENCY VEHICULAR ACCESS
AND CARRIAGEWAY
- 擬建的行人徑
PROPOSED FOOTPATH
- 現有的行人天橋將受影響
EXISTING FOOTBRIDGE TO BE AFFECTED
- 擬建的臨時行人天橋/地面行人過路處
PROPOSED TEMPORARY FOOTBRIDGE /
AT-GRADE PEDESTRIAN CROSSING
- 擬建的行人天橋
PROPOSED FOOTBRIDGE
- 可能在其上進行填海工程或其他
工程的政府前濱或海床
GOVERNMENT FORESHORE OR SEABED
OVER OR UPON WHICH RECLAMATION OR
OTHER WORKS MAY BE CARRIED OUT

一般說明 GENERAL NOTES

1. 有關一般說明參閱圖號 XRL - G01.
FOR GENERAL NOTES, REFER TO DRAWING NO. XRL - G01.

修訂表 TABLE OF AMENDMENTS				
修訂 REV	日期 DATE	繪圖 BY	校對 SUB	說明 DESCRIPTION

獲准發出
APPROVED FOR ISSUE

路政署
鐵路發展處處長(2)
GOVERNMENT ENGINEER/
RAILWAY DEVELOPMENT (2)
HIGHWAYS DEPARTMENT

發出日期 DATE OF ISSUE

圖則名稱 DRAWING TITLE
廣深港高速鐵路香港段
鐵路條例(第519章)
總體規劃圖則 63頁的第62頁
HONG KONG SECTION OF
GUANGZHOU - SHENZHEN - HONG KONG
EXPRESS RAIL LINK
RAILWAYS ORDINANCE (CHAPTER 519)
GENERAL LAYOUT PLAN SHEET 62 OF 63

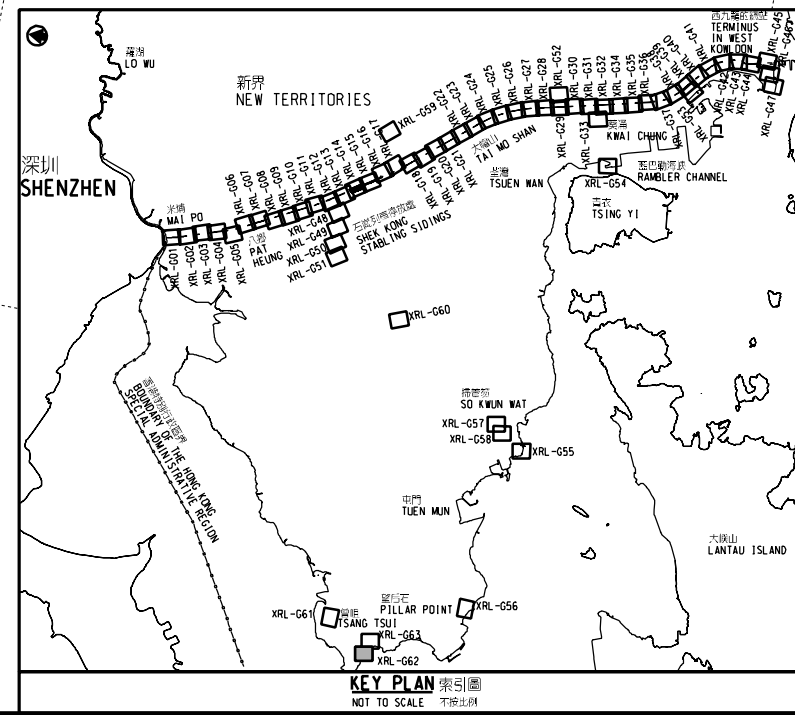
圖號 DRAWING NO.
XRL - G62

比例 SCALE
1:1000 (A1)
或如顯示
OR
AS SHOWN

香港特別行政區政府
THE GOVERNMENT OF THE HONG KONG
SPECIAL ADMINISTRATIVE REGION

路政署
HIGHWAYS DEPARTMENT

鐵路拓展處
RAILWAY DEVELOPMENT OFFICE



KEY PLAN 索引圖
NOT TO SCALE 不依比例